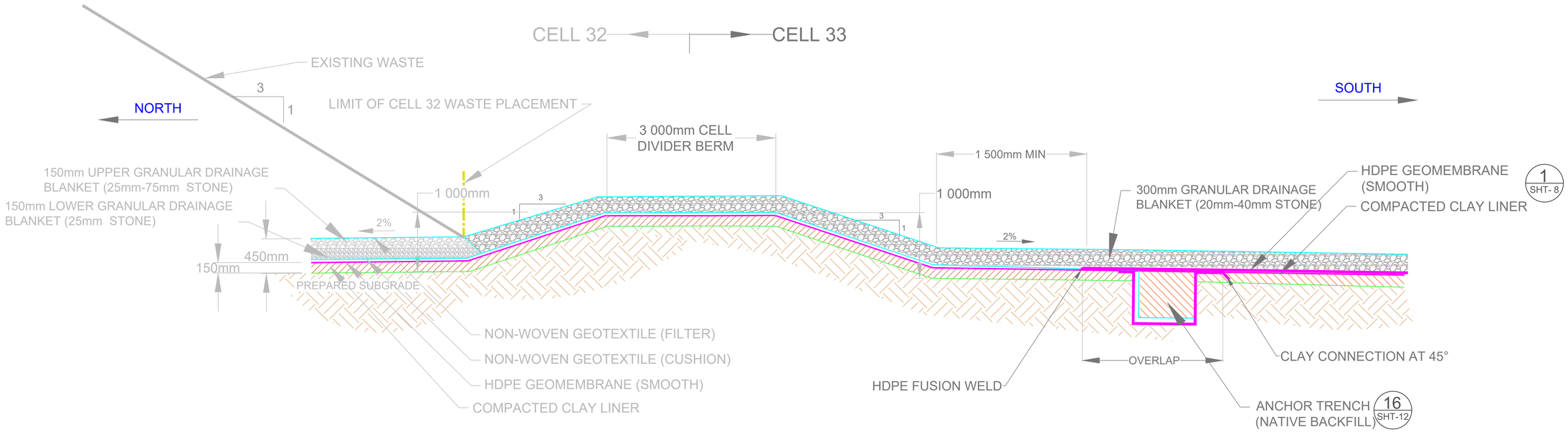

DETAIL 14 SHT- 04 NORTH DIVIDER BERM TIE-IN (TYPICAL)
NTS

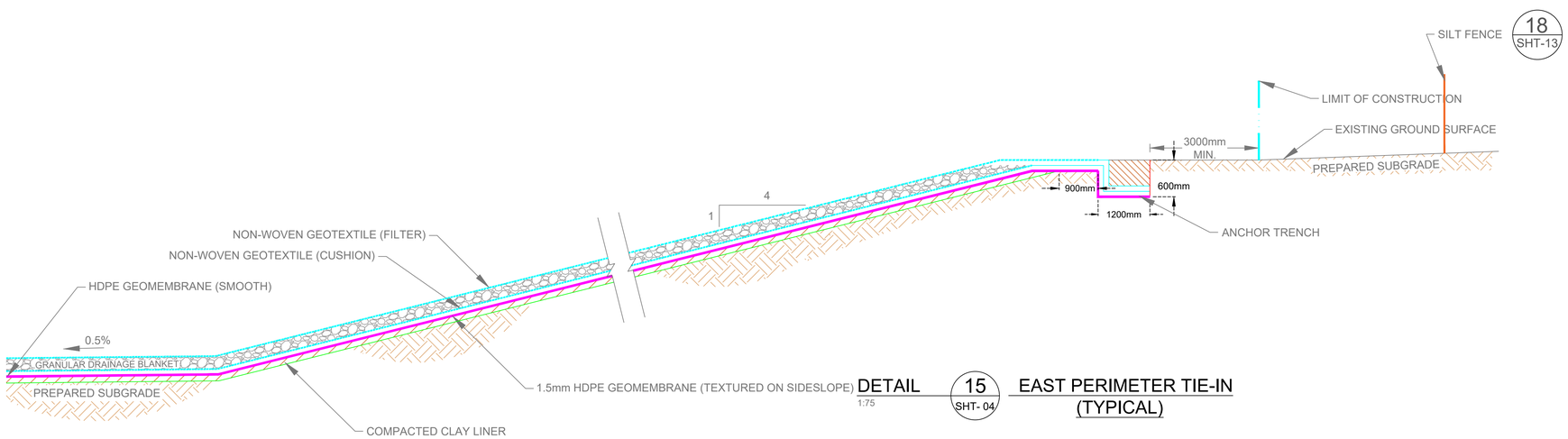

DETAIL 15 SHT- 04 EAST PERIMETER TIE-IN (TYPICAL)
1:75

WARNING

1. NOTIFY THE LANDFILL SUPERVISOR OF THE PROPOSED LOCATION OF EXCAVATION.
2. TAKE PRECAUTION TO AVOID DAMAGE TO LEACHATE AND GAS COLLECTION INSTALLATIONS.
3. TAKE PRECAUTION TO AVOID DAMAGE TO EXISTING LINER SYSTEMS.

M E T R I C / M É T R I Q U E
WHOLE NUMBERS INDICATE MILLIMETERS
DECIMALIZED NUMBERS INDICATE METRES /
LES NUMÉROS ENTIER INDIQUENT LES MILLIMÈTRES
LES NUMÉRES DÉCIMALIÉS INDIQUENT LES MÈTRES

GEODETIC REFERENCE
Projection: UTM Zone14N
Units: Metres
Datum: NAD83
Ellipsoid: GRS80

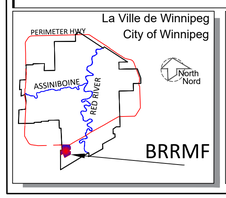

LEGEND/LEGENDE

- COMPACTED BEDDING
- COMPACTED CLAY LINER
- GRANULAR DRAINAGE
- COMPACTED NATIVE-SUBGRADE MATERIAL
- COMPACTED BACKFILL
- HDPE GEOMEMBRANE (SMOOTH)
- NON-WOVEN GEOTEXTILE (FILTER)
- NON-WOVEN GEOTEXTILE (CUSHION)

NOTES:

1. EXCAVATION CONTOURS ARE AT 0.5 METRE INTERVALS.
2. CONTOURS REPRESENT BASE ELEVATION.
3. ALL ELEVATION ARE REFERENCED TO GEODETIC DATUM.
4. THIS DRAWING IS TO BE READ IN CONJUNTION WITH THE SPECIFICATIONS.
5. GROUND CONTOURS BASED ON AUGUST 27, 2020 MAPPING.

B.M. SWS GCP N: 5 513 301.225 E: 629 498.188
ELEV. 234.093

CONSTRUCTION COMPLETION DATE:

NO.	REVISIONS	DATE	BY
2	ISSUED FOR TENDER	02/18/2021	ARR
1	ISSUED FOR REGULATORY COMPLIANCE	02/17/2021	ARR

ENGINEER'S SEAL

ORIGINAL DRAWING
SEALED BY:
ASH RAICHURA
02/17/2021

THE CITY OF WINNIPEG / LA VILLE DE WINNIPEG
WATER AND WASTE DEPARTMENT
SOLID WASTE SERVICES

DESIGNED BY ARR	CHECKED BY ARR	BRADY ROAD RESOURCE MANAGEMENT FACILITY (BRRMF) AREA A CONSTRUCTION -CELL 33	SHEET 11 OF 15
DRAWN BY MO	APPROVED BY ARR		CITY DRAWING NUMBER
SCALE: HORIZONTAL: AS NOTED VERTICAL: AS NOTED	RELEASED FOR CONSTRUCTION	PERIMETER TIE-IN DETAILS I	1-0400A-C0095-001

PLOT DATE: 2021 02 18
FILE PATH: N:\SWS\Planning and Environment\G-270 Cell_33\Production Drawings\
FILE NAME: 1-0400A-C0095-001.dwg