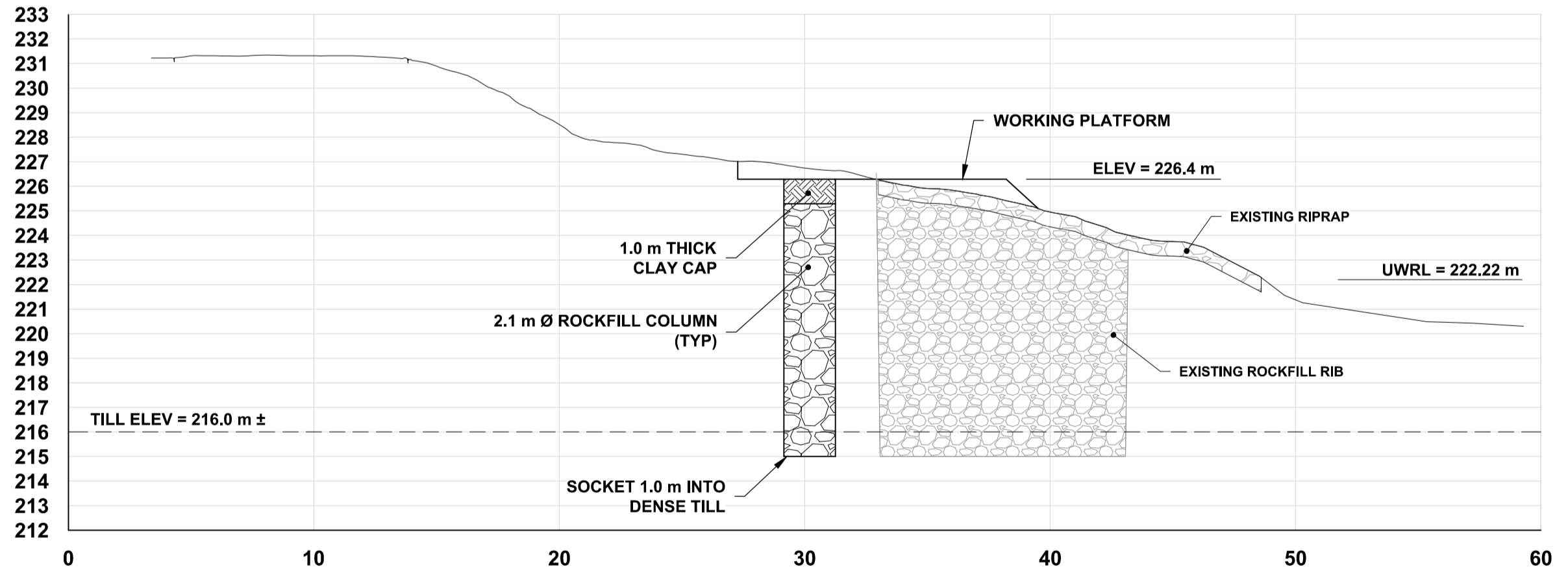
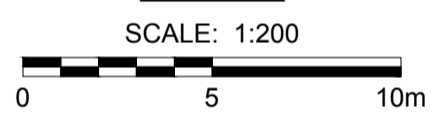


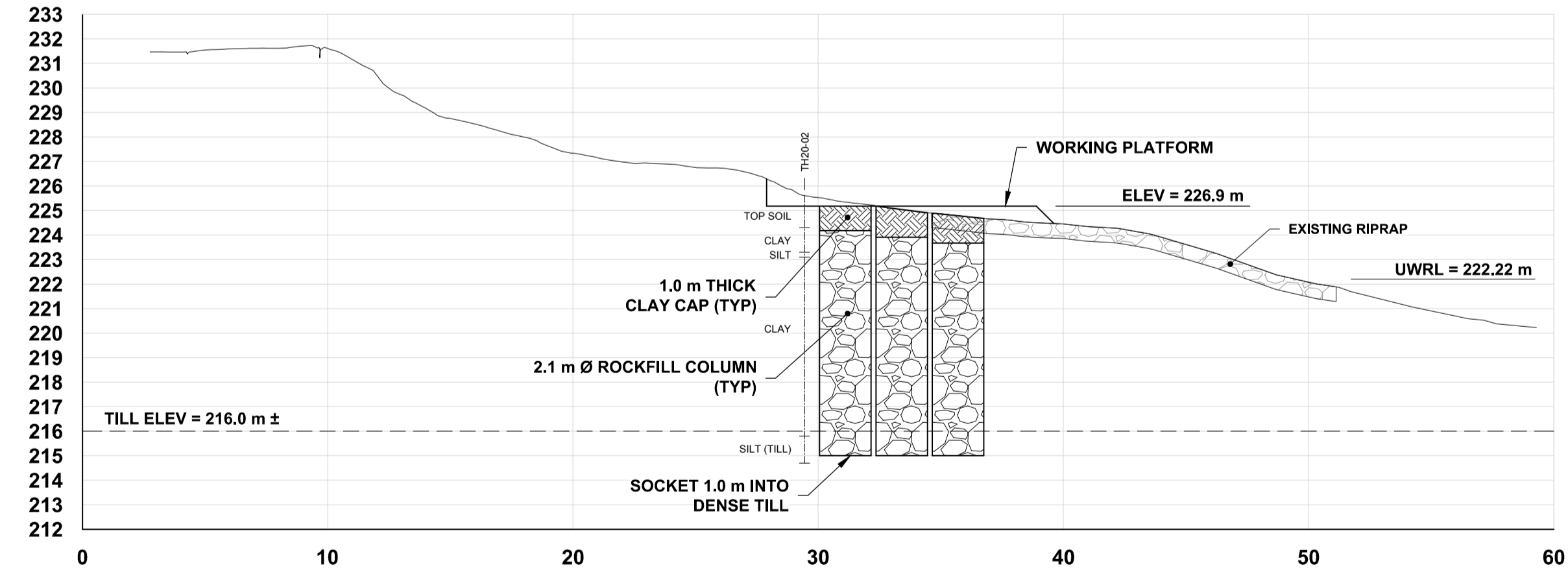
FOR CONTINUATION
SEE SHEET 7

FOR CONTINUATION
SEE SHEET 9

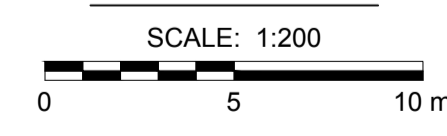
PLAN



SECTION C



SECTION D



- NOTES:
1. TOPOGRAPHIC SURFACE CONTOURS FROM CITY OF WINNIPEG LIDAR (2015)

	GAS		MANHOLE		CONCRETE PAVEMENT
	MTS HANDWELL/PEDESTAL		CATCH BASIN/CATCH PIT		CONC SIDEWALK/MEDIAN
	HYDRO HANDWELL/CABINET		CURB INLET WITH BOX		ASPHALT PAVEMENT
	CATV/FIBRE OPTIC		TREE		PAVING STONE
	TRAFFIC SIGNALS/PIT		TEST HOLE		GRAVEL
	LAND DRAINAGE SEWER		PROPERTY LINE		RAMP CURB
	SANITARY/COMBINED SEWER		SURVEY BAR		PLANING/REMOVAL
	CB LEAD/SSP/DCP		FENCE		ROCKFILL RIB
	WATERMAIN		BOC/EDGE OF PAVEMENT		ROCKFILL COLUMN
	SUBDRAIN		ELEVATION (xx.xxx)		
	DITCH		TRAFFIC SIGN		
	EXISTING		LEGEND - PLAN		NEW

LOCATION APPROVED
UNDERGROUND STRUCTURES

SUPR. UG STRUCTURES COMMITTEE DATE

NOTE:
LOCATION OF UNDERGROUND STRUCTURES AS SHOWN ARE BASED ON THE BEST INFORMATION AVAILABLE BUT NO GUARANTEE IS GIVEN THAT ALL EXISTING UTILITIES ARE SHOWN OR THAT THE GIVEN LOCATIONS ARE EXACT. CONFIRMATION OF EXISTENCE AND EXACT LOCATION OF ALL SERVICES MUST BE OBTAINED FROM THE INDIVIDUAL UTILITIES BEFORE PROCEEDING WITH CONSTRUCTION.

B.M. ELEV.	
DESIGNED BY	MVH
CHECKED BY	KMS
DRAWN BY	CJH
APPROVED BY	
RELEASED FOR CONSTRUCTION	
HOR SCALE	1:200
VERT SCALE	
ISSUED FOR TENDER	20/11/05
REVISIONS	YY/MM/DD BY DATE

DESIGNED BY: MVH
CHECKED BY: KMS
DRAWN BY: CJH
APPROVED BY: [Signature]
RELEASED FOR CONSTRUCTION: [Signature]
HOR SCALE: 1:200
VERT SCALE: [Blank]
ISSUED FOR TENDER: 20/11/05
REVISIONS: YY/MM/DD BY DATE

PROFESSIONAL'S SEAL

ORIGINAL SIGNED BY M. J. VAN HELDEN, Member No. 24729 20/11/05

CONSULTANT FILE NAME

THE CITY OF WINNIPEG
PLANNING, PROPERTY AND DEVELOPMENT DEPARTMENT
WATERWAYS BRANCH

Winnipeg

LYNDALE DRIVE RIVERBANK STABILIZATION AND ASSOCIATED WORKS
BIRCHDALE AVENUE TO CLAREMONT AVENUE

RIVERBANK STABILIZATION PLAN & PROFILE

CITY DRAWING NUMBER: PPD-WAT-779-2020-08
SHEET 8 OF 13
DRAWING NUMBER: 08

TENDER No. 779-2020

