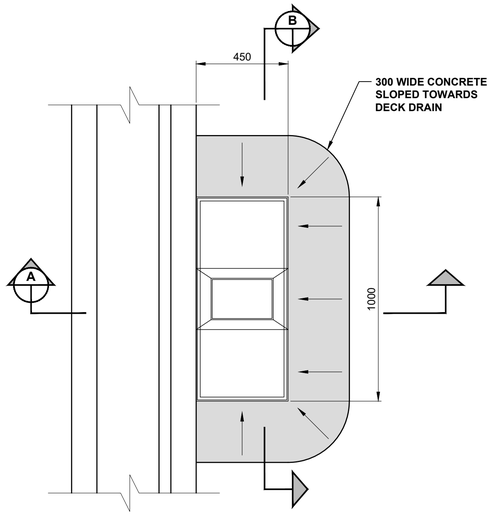

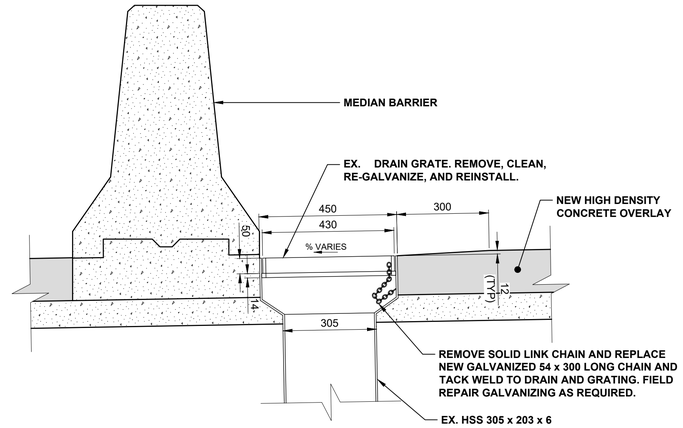

A SECTION - ABUTMENT DRAIN

SCALE: 1:10

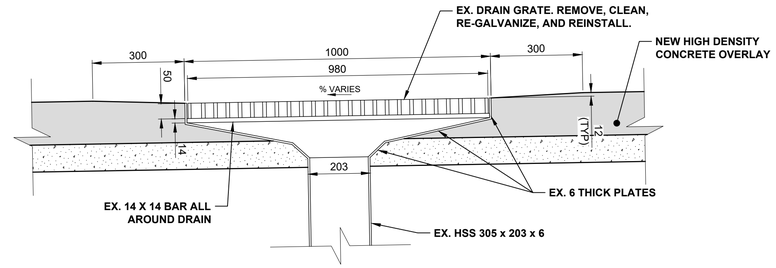

B SECTION - ABUTMENT DRAIN

SCALE: 1:10

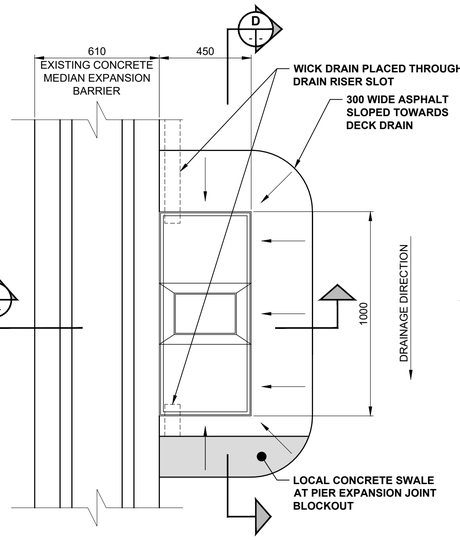

MEDIAN DRAIN AT PIERS PLAN VIEW

SCALE 1:15

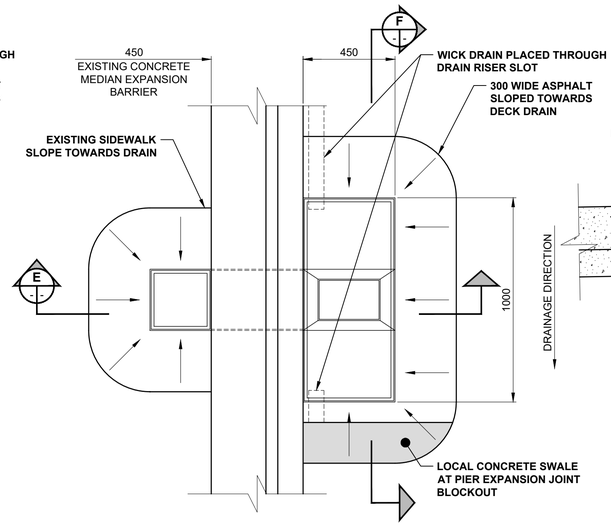

GUTTER DRAIN AT PIERS PLAN VIEW

SCALE 1:15

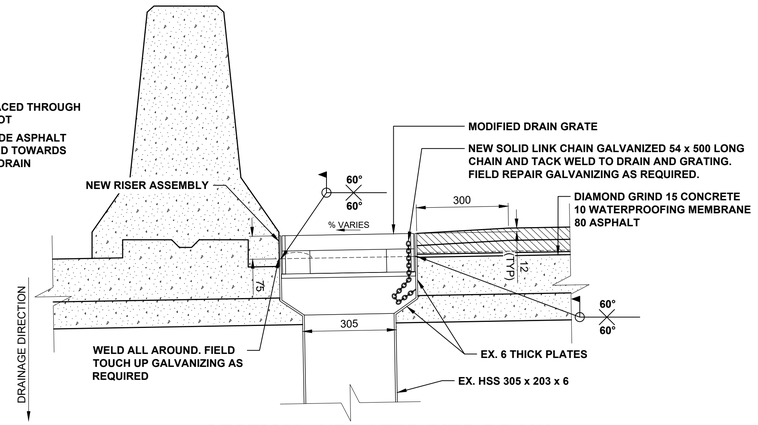

C SECTION - UPDATED PIER DRAIN

SCALE: 1:10

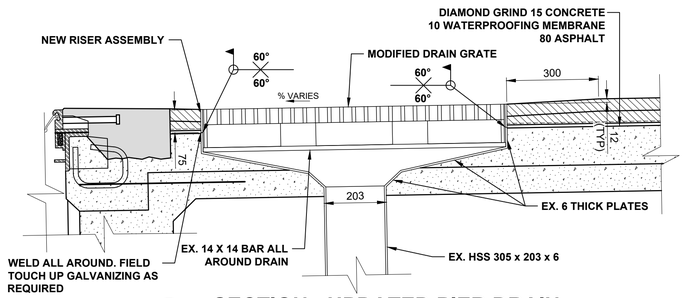

D SECTION - UPDATED PIER DRAIN

SCALE: 1:10

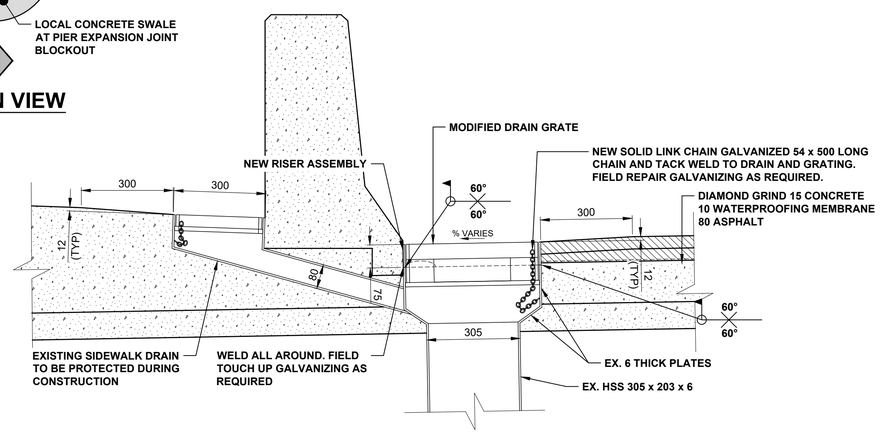

E SECTION - UPDATED PIER DRAIN

SCALE: 1:10

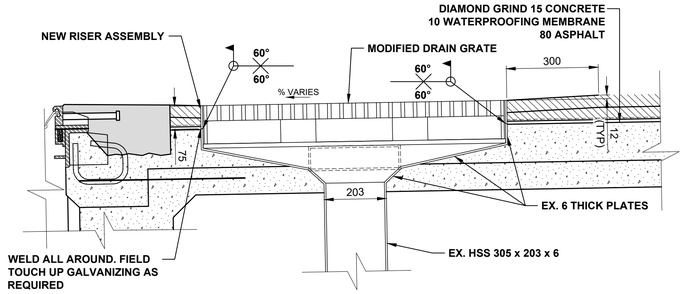

F SECTION - UPDATED PIER DRAIN

SCALE: 1:10

NOTE:

- CONTRACTOR TO REFER TO REFERENCE DRAWINGS FOR DETAILS OF EXISTING CONSTRUCTION.

TENDER No. 810-2020

ENGINEERS GEOSCIENTISTS MANITOBA
Certificate of Authorization
MORRISON HERSHFIELD
No. 1736

METRIC
WHOLE NUMBERS INDICATE MILLIMETRES
DECIMALIZED NUMBERS INDICATE METRES

LOCATION APPROVED
UNDERGROUND STRUCTURES

SUPR. U/G STRUCTURES COMMITTEE — DATE

NOTE:
LOCATION OF UNDERGROUND STRUCTURES AS SHOWN ARE BASED ON THE BEST INFORMATION AVAILABLE BUT NO GUARANTEE IS GIVEN THAT ALL EXISTING UTILITIES ARE SHOWN OR THAT THE GIVEN LOCATIONS ARE EXACT. CONFIRMATION OF EXISTENCE AND EXACT LOCATION OF ALL SERVICES MUST BE OBTAINED FROM THE INDIVIDUAL UTILITIES BEFORE PROCEEDING WITH CONSTRUCTION.

BM 28-022 ELEV 231.341 m — N.W. Cor. Nairn Ave. & Grey St., in Valve Box, Bolt in 4.6 m Conc. pile, 2.4 m E. of W.L. of Grey St. & 0.6 m N. of N.L. of Nairn Ave. produced from the E.

No.	REVISIONS	YY/MM/DD	BY
C	ISSUED FOR TENDER	21/02/09	BE
B	ISSUED FOR REVIEW	21/02/04	BE
A	ISSUED FOR REVIEW	21/01/18	BE

MORRISON HERSHFIELD

DESIGNED BY	AGG	CHECKED BY	BE
DRAWN BY	ALP	APPROVED BY	BE
HOR SCALE	AS SHOWN	RELEASED FOR CONSTRUCTION	
VERT SCALE	AS SHOWN		
DATE	21/01/15	DATE	

PROFESSIONAL'S SEAL
PRELIMINARY DRAWING
NOT TO BE USED FOR CONSTRUCTION

CONSULTANT FILE NAME
2021423-NAIRN-DT-05.DWG

Winnipeg
THE CITY OF WINNIPEG
PUBLIC WORKS DEPARTMENT
ENGINEERING DIVISION

NAIRN AVENUE OVERPASS
DECK REHABILITATION

DECK DRAIN MODIFICATIONS 1 OF 2

CITY DRAWING NUMBER: B121-21-10
SHEET 10 OF 12
DRAWING NUMBER: 10

A1 SIZE 594mm x 841mm
PLOT: 2/9/2021 1:40:22 PM
FILE NAME: 2021423-Nairn-DT-05.dwg Saved By: aheppner