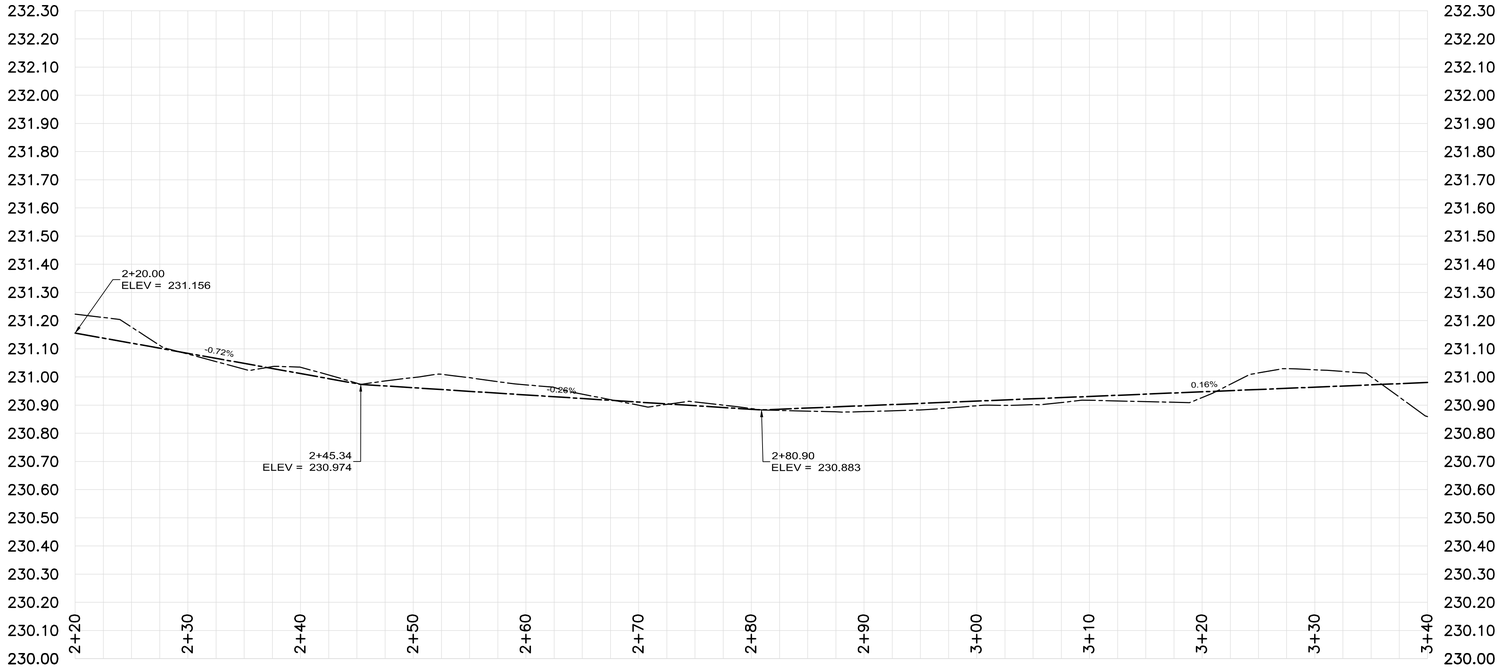

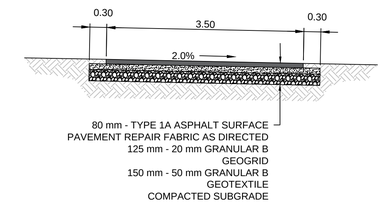

TYPICAL PATHWAY CROSS-SECTION
N.T.S.

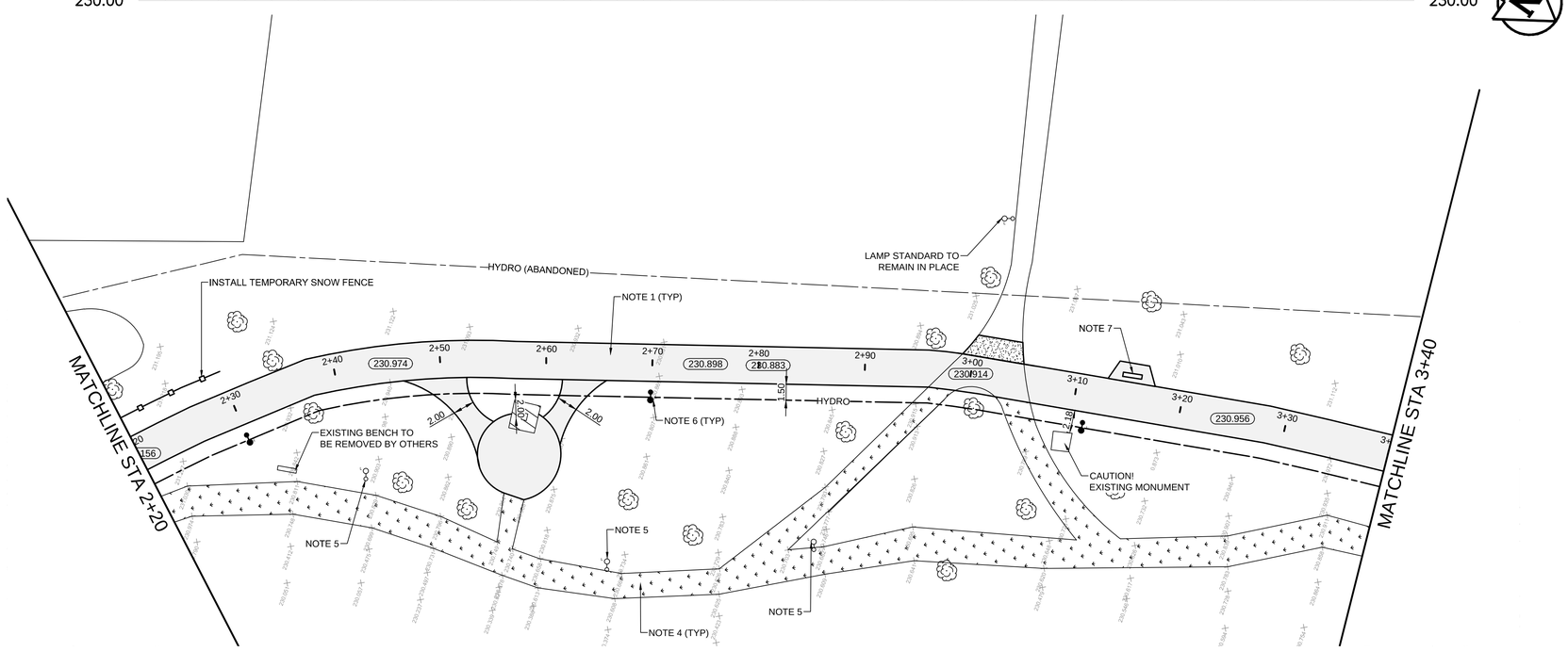

CONSTRUCTION NOTES

1. CONSTRUCT 3.5m ASPHALT PATHWAY AS PER DETAILED CROSS SECTION
2. REMOVE EXISTING SIDEWALK AND CONSTRUCT NEW 100mm CONCRETE SIDEWALK (SD-228A)
3. CONSTRUCT NEW 100mm CONCRETE SIDEWALK (SD-228A)
4. EXISTING GRANULAR PATH TO BE REMOVED & REPLACED WITH SOD
5. EXISTING LAMP STANDARD & BASE TO BE REMOVED
6. INSTALL NEW LAMP STANDARD AS PER E18
7. NSTALL NEW BENCH ON NEW ACCESSIBLE BENCH NODE AS PER SCD-136A

GENERAL NOTES

A. PAVEMENT DIMENSIONS ARE TO BACK OF CURB
B. CURB REPLACEMENT AS DIRECTED BY CONTRACT ADMINISTRATOR
C. INSTALL DETECTABLE WARNING TILES AS DIRECTED BY CONTRACT ADMINISTRATOR (CW 3326)

PRELIMINARY
NOT TO BE USED FOR CONSTRUCTION

METRIC
WHOLE NUMBERS INDICATE MILLIMETERS
DECIMALIZED NUMBERS INDICATE METERS

TENDER NO. 245-2021

EXISTING	LEGEND - PLAN	PROPOSED	EXISTING	LEGEND - PLAN	PROPOSED	EXISTING	LEGEND - PROFILE	PROPOSED
	HYDRANT			LDS/WWS			GRAVEL	
	VALVE			WATERMAIN			CONCRETE SIDEWALK	
	CURB STOP			GAS			ASPHALT	
	MANHOLE			TRAFFIC SIGNALS			SOD	
	CATCH BASIN			HYDRO/STREET LIGHT			PAVEMENT REPAIR FABRIC	
	CURB INLET			MTS/SHAW			METAL FENCE	
	HYDRO POLE			CURB RENEWAL			SNOW FENCE	
	LIGHT STANDARD			PROPERTY LINE			BOLLARD	
	TRAFFIC SIGNAL POLE			RAMP CURB		EXISTING	LEGEND - PLAN	PROPOSED
	SURVEY BAR		231.000	ELEVATIONS	31.000		CENTER LINE	
	GEODETIC BENCH MARK			TREE				

LOCATION APPROVED
UNDERGROUND STRUCTURES

SUPR. U/G STRUCTURES COMMITTEE — DATE

NOTE:
LOCATION OF UNDERGROUND STRUCTURES AS SHOWN ARE BASED ON THE BEST INFORMATION AVAILABLE. BUT NO GUARANTEE IS GIVEN THAT ALL EXISTING UTILITIES ARE SHOWN OR THAT THE GIVEN LOCATIONS ARE EXACT. CONFIRMATION OF EXISTENCE AND EXACT LOCATION OF ALL SERVICES MUST BE OBTAINED FROM THE INDIVIDUAL UTILITIES BEFORE PROCEEDING WITH CONSTRUCTION.

B.M. N/A
ELEV. N/A

NO.	REVISIONS	DATE	BY
1.	SUBMITTED FOR PLAN APPROVAL	21/04/23	C.W.

ENGINEERING DIVISION
TECHNOLOGY SERVICES BRANCH
106 - 1155 PACIFIC AVE

DESIGNED BY	C.W.	CHECKED BY	R.W.
DRAWN BY	C.W.	APPROVED BY	
HOR. SCALE:	1 : 250		
VERTICAL:	1 : 10		
DATE	2021/05/18		

ENGINEER'S SEAL
PROVINCE OF MANITOBA
REGISTERED ENGINEER

Winnipeg

THE CITY OF WINNIPEG
PUBLIC WORKS DEPARTMENT

NORTH WINNIPEG PARKWAY
FROM **HALLET ST** TO **PRITCHARD AVE**
2021 NEW MULTI-USE PATHWAYS - NORTH WINNIPEG PARKWAY AND SEIGNEURIE PARK PATHWAY
FROM **STA. 2+20** TO **STA. 3+40**

CITY DRAWING NUMBER
SE-21-79
SHEET 2 OF 4

2