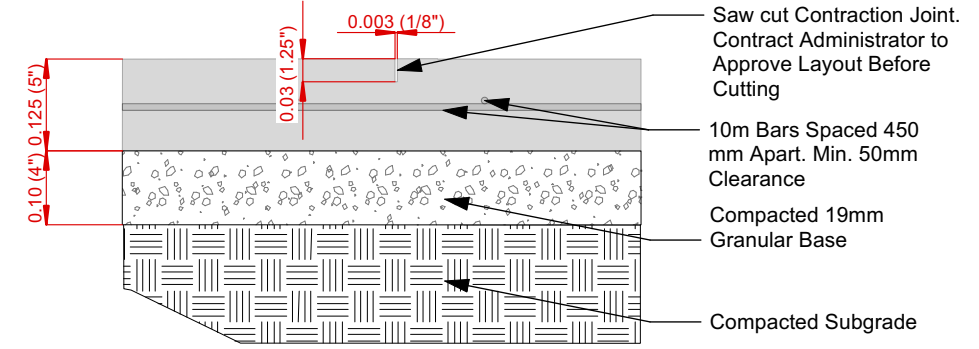
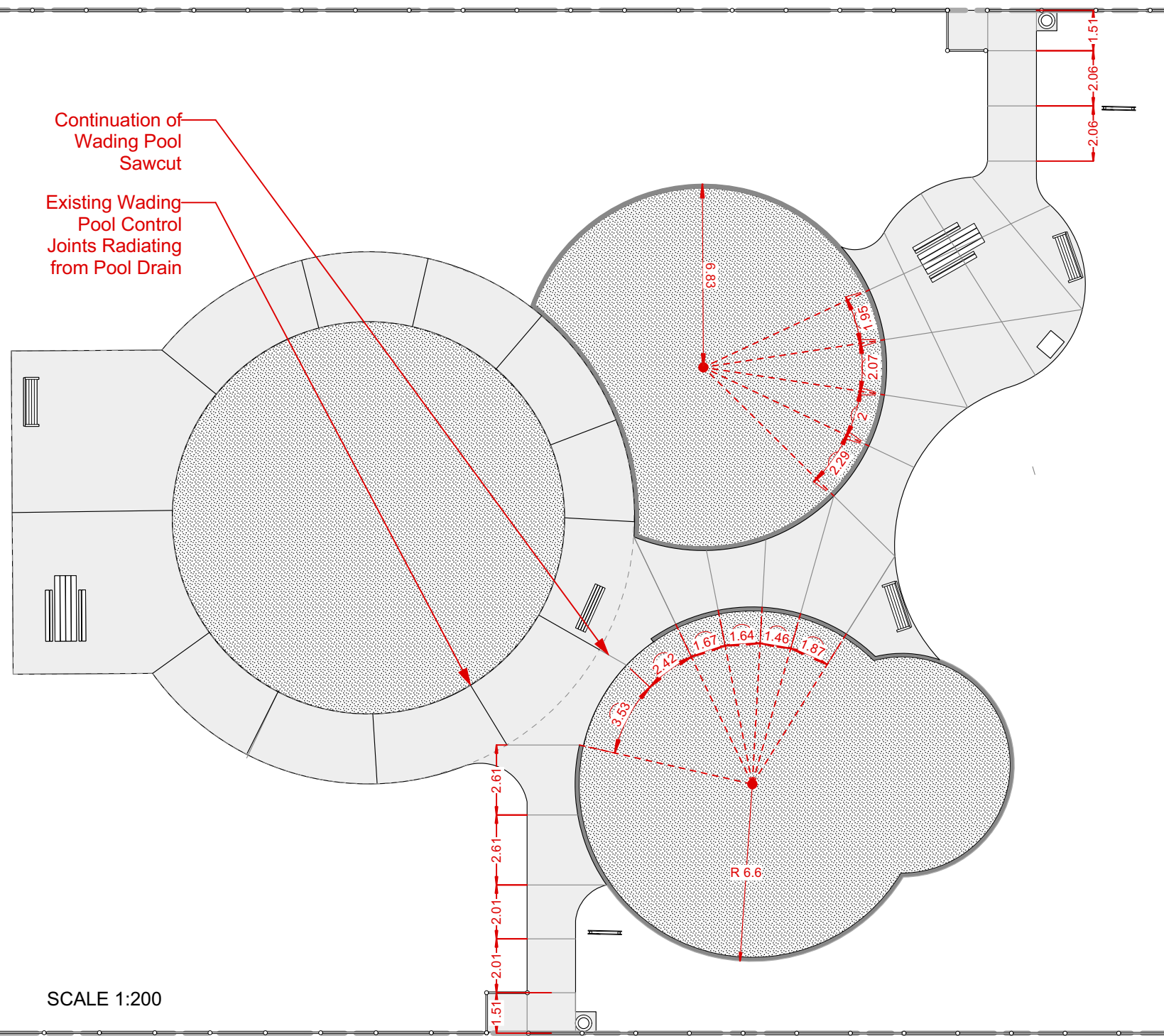
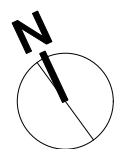
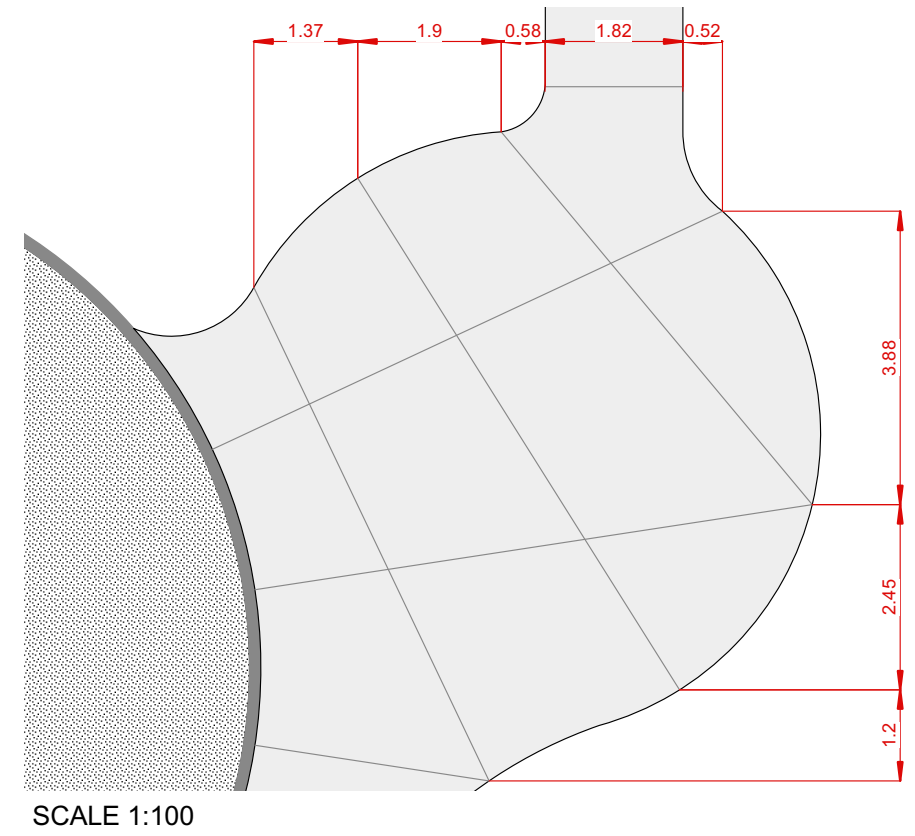


NOTES

1. DIMENSIONS FOR CONCRETE EDGING ARE TO OUTSIDE OF EDGING
2. SAWCUTS TO BE LAID OUT WITH CHALK AND APPROVED BY CONTRACT ADMINISTRATOR PRIOR TO CUTTING



1 125mm CIP Concrete Path
Scale: 1:10



CONTRACTOR TO CONFIRM ALL DIMENSIONS AND REPORT ANY DISCREPANCIES TO CONTRACT ADMINISTRATOR PRIOR TO CONSTRUCTION. LOCATION OF UNDERGROUND STRUCTURES AS SHOWN ARE BASED ON THE BEST INFORMATION AVAILABLE BUT NO GUARANTEE IS GIVEN THAT ALL EXISTING UTILITIES ARE SHOWN OR THAT THE GIVEN LOCATIONS ARE EXACT. CONFIRMATION OF EXISTENCE AND EXACT LOCATION OF ALL SERVICES MUST BE OBTAINED FROM THE INDIVIDUAL UTILITIES BEFORE PROCEEDING WITH CONSTRUCTION.



THE CITY OF WINNIPEG
Planning, Property and Development Department
Planning and Land Use Division
Unit 15 - 30 Fort Street, Winnipeg, MB, (R3C 4X5)

DESIGNED BY	CHECKED BY	MANAGER, PARK AND OPEN SPACES	DATE
DRAWN BY IM	APPROVED BY		
HORIZ. SCALE VARIES		MANAGER, PLANNING AND LAND USE DIVISION	DATE
VERT. SCALE			
DATE	March 2021		

DRAWING TITLE
**Clara Hughes Park
Playground Redevelopment
Contraction Joint Layout**

SITE ADDRESS 400 Matheson Avenue

DRAWING NO.
C.21- 6

BID OPPORTUNITY NO.
310-2021