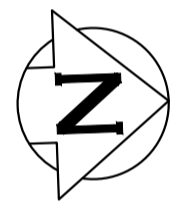
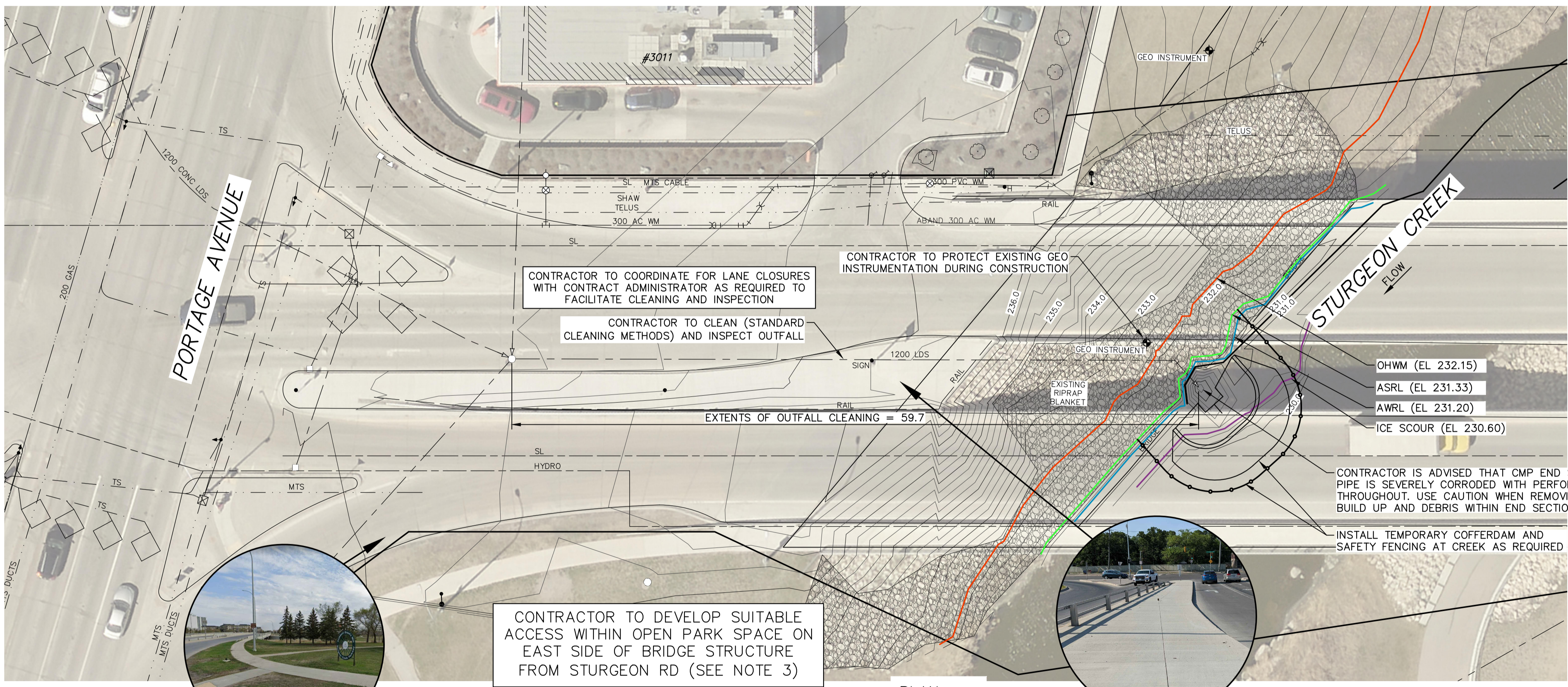


NOTE: CHAINAGES SHOWN ARE ALONG ϕ EXISTING OUTFALL
STURGEON ROAD



LOOKING WEST ALONG LOWER BANK
 DATE 2021-09

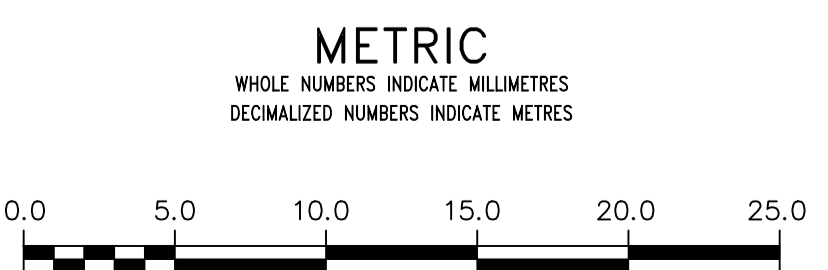
LOOKING SOUTH BETWEEN BRIDGE STRUCTURES
 DATE 2021-09



- NOTES:**
- ALL EXCAVATED MATERIAL WITHIN 76.0 OF THE ASRL MUST BE REMOVED FROM SITE (NO STOCKPILING).
 - CONTRACTOR TO RESTORE SITE, INCLUDING CURBS, PATHWAYS, SIDEWALK, AND LANDSCAPING FEATURES, TO PRE-CONSTRUCTION CONDITION.
 - TO FACILITATE ACCESSING THE PIPE OUTLET FOR CLEANING WORKS, AN APPROPRIATE EQUIPMENT ACCESS ROUTE IS TO BE DEVELOPED ALONG THE PARK SPACE ON THE EAST SIDE OF THE BRIDGE STRUCTURE IN CONSULTATION WITH CITY PARKS. CONTRACTOR TO SUBMIT ACCESS PLAN AND EQUIPMENT LIST TO THE CONTRACT ADMINISTRATOR FOR REVIEW AND APPROVAL PRIOR TO ACCESSING SITE.
 - PERMITS AS REQUIRED FOR CONSTRUCTION OF TEMPORARY ACCESS IS THE RESPONSIBILITY OF THE CONTRACTOR.
 - ALL MATERIALS, INCLUDING TEMPORARY MATERIAL PLACED FOR ACCESS AND/OR COFFERDAM INSTALLATION, SHALL BE REMOVED FOLLOWING COMPLETION OF CLEANING AND INSPECTION.

ES ENGINEERS
 GEOSCIENTISTS
 MANITOBA
 Certificate of Authorization
 KGS Group
 No. 245

FOR INDEX PAGE SEE DWG
 1-03030-D0009-001



WARNING
 IF POWER EQUIPMENT OR EXPLOSIVES ARE TO BE USED FOR EXCAVATION ON THIS PROJECT THE CONTRACTOR MUST:
 1) NOTIFY THE GAS COMPANY OF THE PROPOSED LOCATION OF EXCAVATION.
 2) TAKE PRECAUTION TO AVOID DAMAGE TO GAS COMPANY INSTALLATIONS.
 SEE PROVINCIAL REGULATION 210/72 FOR DETAILS

LOCATION APPROVED
 UNDERGROUND STRUCTURES
 SUPV. U/G STRUCTURES COMMITTEE DATE
 NOTE:
 LOCATION OF UNDERGROUND STRUCTURES AS SHOWN ARE BASED ON THE BEST INFORMATION AVAILABLE BUT NO GUARANTEE IS GIVEN THAT ALL EXISTING UTILITIES ARE SHOWN OR THAT THE GIVEN LOCATIONS ARE EXACT. CONFIRMATION OF EXISTENCE AND EXACT LOCATION OF ALL SERVICES MUST BE OBTAINED FROM THE INDIVIDUAL UTILITIES BEFORE PROCEEDING WITH CONSTRUCTION.

B.M. ELEV.	NO.	ISSUED FOR TENDER	DATE	BY
	0	ISSUED FOR TENDER	2021 11 05	
		REVISIONS	DATE	BY

KGS GROUP

DESIGNED BY	NGV	CHECKED BY	
DRAWN BY	GEL	APPROVED BY	
SCALE:		RELEASED FOR CONSTRUCTION	
HORIZONTAL	1:250	DATE	2021 11 04
VERTICAL	1:50		

ENGINEER'S SEAL
 CONSULTANT DRAWING NUMBER
 1-03030-C0050-001

Winnipeg
 THE CITY OF WINNIPEG
 WATER AND WASTE DEPARTMENT
 ENGINEERING DIVISION

2020-2021 OUTFALL PROGRAM
 CLEANING
STURGEON ROAD OUTFALL
 PLAN AND PROFILE
 S-MA20003873

SHEET 13 OF 26
 CITY DRAWING NUMBER
 1-03030-C0050-001