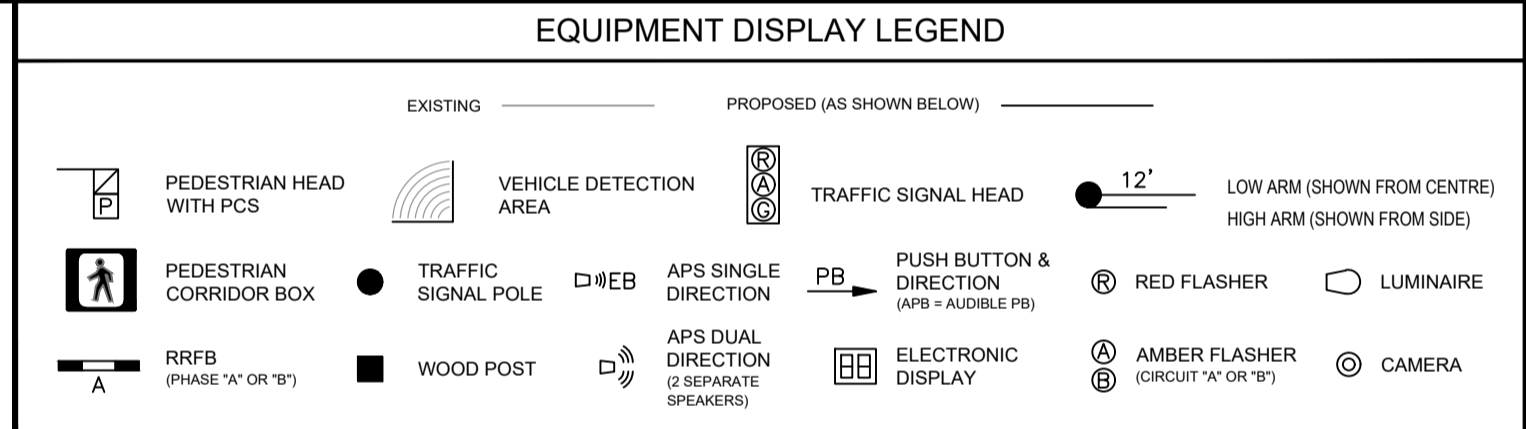
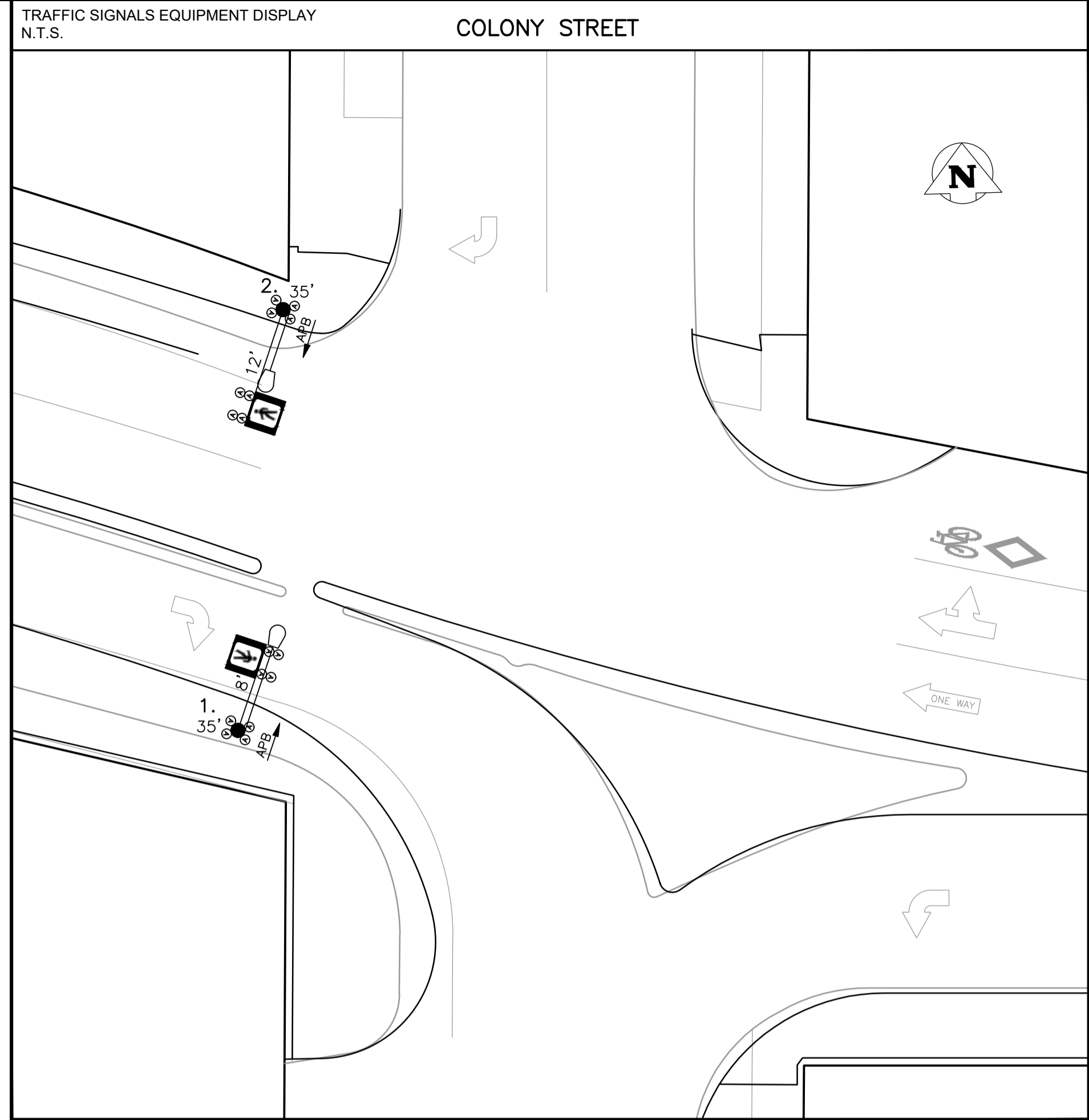
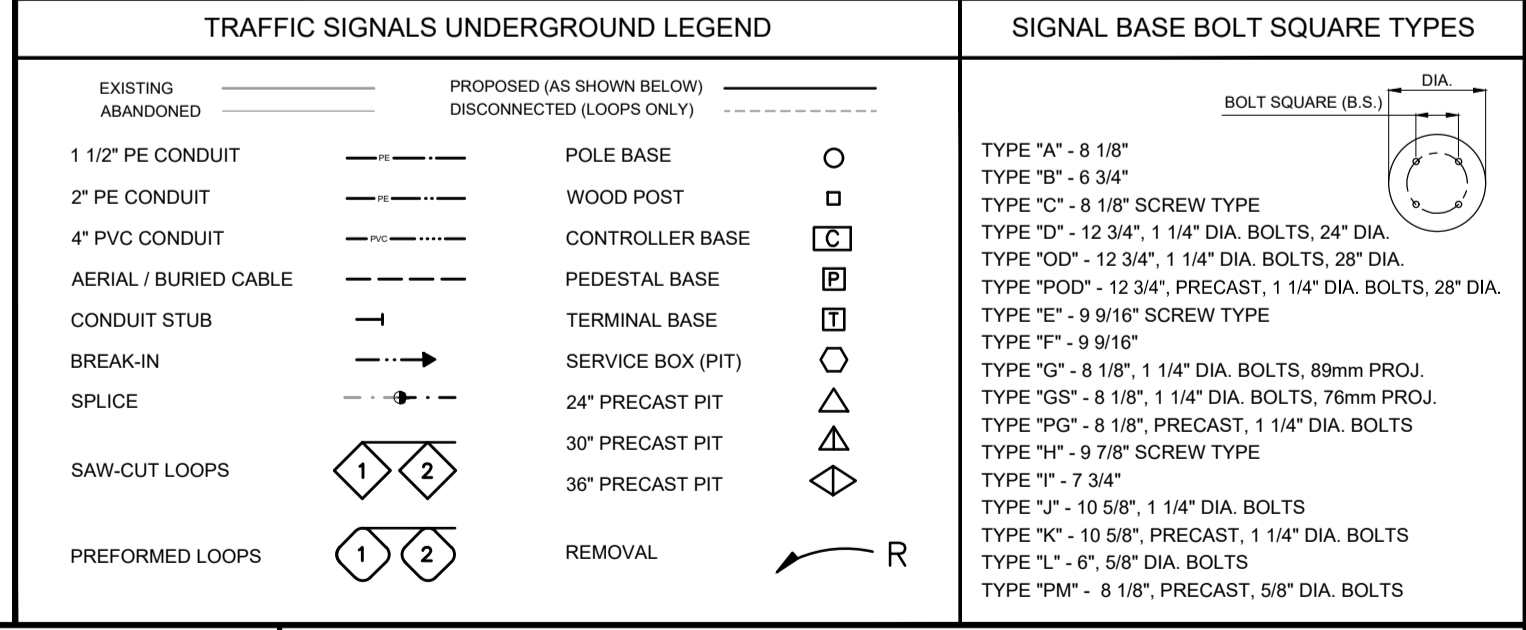


PLAN VIEW: UNDERGROUND CONSTRUCTION
1:250



NO.	EQUIPMENT LIST	ARM	BASE	B.B.	NO.	EQUIPMENT LIST	ARM	BASE	B.B.
1.	35' SIGNAL FOR XX WATT (XXXX LUMEN) LUMINAIRE	8'	G	GD					
2.	35' SIGNAL FOR XX WATT (XXXX LUMEN) LUMINAIRE	12'	G	GD					
3.	HYDRO WOOD #XXXXXX SERVICE:								
E3.	30" SL SERVICE (TO BE REMOVED) FLASHER RELAY (TO BE REMOVED)								



EXISTING	LEGEND	PROPOSED	EXISTING	LEGEND	PROPOSED	EXISTING	LEGEND	PROPOSED
150 WM	WATERMAIN	150 WM	PROPERTY LINE	TELEPHONE	TELEPHONE	TELEPHONE	TELEPHONE	TELEPHONE
500 SEWER	SEWER	300 SEWER	CURB & CURB RAMP	TELEPHONE	TELEPHONE	TELEPHONE	TELEPHONE	TELEPHONE
100 GAS	GAS	100 GAS	TREE	TELEPHONE	TELEPHONE	TELEPHONE	TELEPHONE	TELEPHONE

UNDERGROUND STRUCTURES		CONSTRUCTION REVISIONS		R.S.	
UNDERGROUND STRUCTURES ID	DATE (YYYYMMDD)			DESIGNED BY	WT PENDING
WATER & WASTE REVIEW ID				DRAWN BY	
				CHECKED BY	
				APPROVED BY	

PRELIMINARY
NOT FOR CONSTRUCTION

THE CITY OF WINNIPEG
PUBLIC WORKS DEPARTMENT
TRANSPORTATION DIVISION

PEDESTRIAN CORRIDOR
COLONY ST. & ST. MARY AVE.

UNITS:
 ALL DIMENSIONS ARE IN METERS
 UNLESS OTHERWISE NOTED
 DRAWING NUMBER:
S-1619

U:\Shared\Projects\City of Winnipeg\Public Works\Transportation\Colonies & St. Mary St Ped Corridor