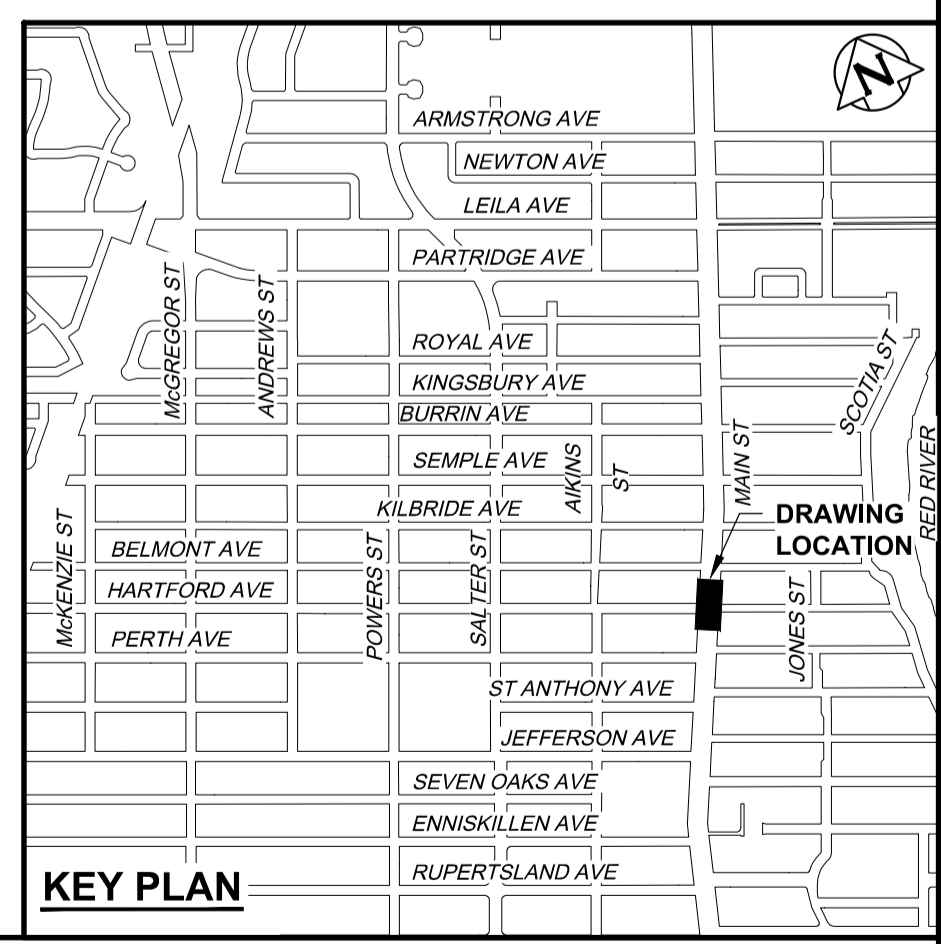
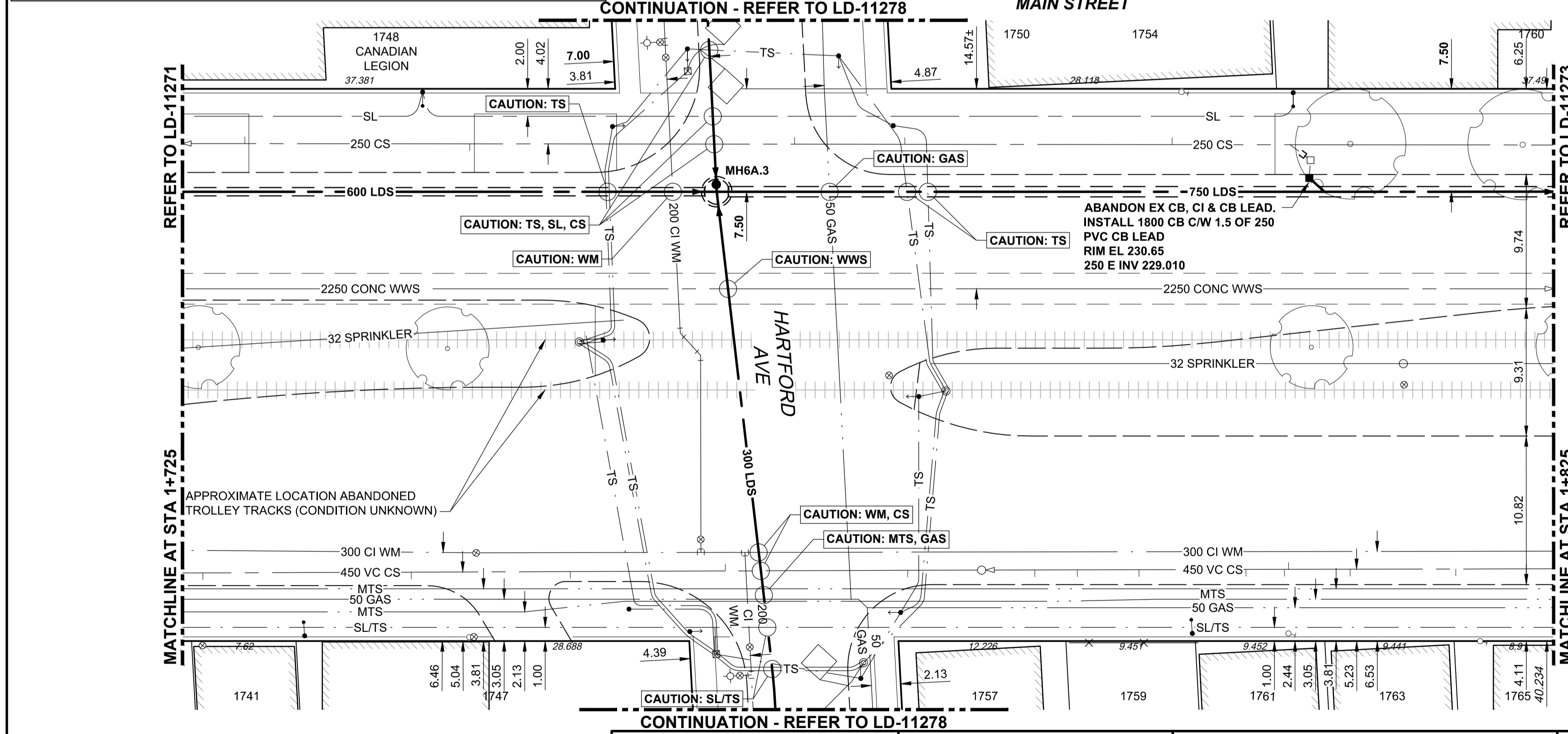
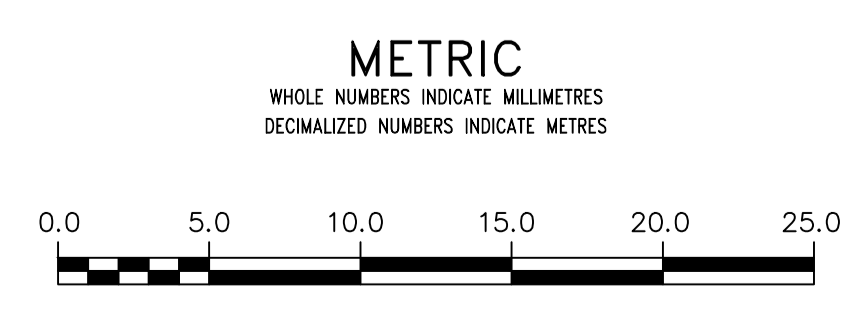


NOTE: CHAINAGES SHOWN ARE ALONG E. R. OF MAIN STREET
STA. 1+000.000 = SE R. McADAM AVENUE



**ENGINEERS
GEOSCIENTISTS
MANITOBA**
Certificate of Authorization
AECOM Canada Ltd.
No. 4671 Date: DEC 10, 2021



WARNING
IF POWER EQUIPMENT OR EXPLOSIVES ARE TO BE USED FOR EXCAVATION ON THIS PROJECT THE CONTRACTOR MUST:
1) NOTIFY THE GAS COMPANY OF THE PROPOSED LOCATION OF EXCAVATION.
2) TAKE PRECAUTION TO AVOID DAMAGE TO GAS COMPANY INSTALLATIONS.
SEE PROVINCIAL REGULATION 210/72 FOR DETAILS

**LOCATION APPROVED
UNDERGROUND STRUCTURES**
SUPV. U/G STRUCTURES COMMITTEE DATE
NOTE:
LOCATION OF UNDERGROUND STRUCTURES AS SHOWN ARE BASED ON THE BEST INFORMATION AVAILABLE BUT NO GUARANTEE IS GIVEN THAT ALL EXISTING UTILITIES ARE SHOWN OR THAT THE GIVEN LOCATIONS ARE EXACT. CONFIRMATION OF EXISTENCE AND EXACT LOCATION OF ALL SERVICES MUST BE OBTAINED FROM THE INDIVIDUAL UTILITIES BEFORE PROCEEDING WITH CONSTRUCTION.

ELEV.		CONSTRUCTION COMPLETION DATE: YYYY MM DD	
0	ISSUED FOR TENDER	21/12/10	ADL
NO.	REVISIONS	DATE	BY

AECOM

DESIGNED BY	JAT	CHECKED BY	MGM
DRAWN BY	ADL	APPROVED BY	CCM
SCALE:		RELEASED FOR CONSTRUCTION	K.Z
HORIZONTAL	1:250	DATE	Dec 9/21
VERTICAL	1:50		

PLOT DATE: 2021 12 09

ENGINEER'S SEAL
ORIGINAL SIGNED BY J. THOMPSON
DEC 10, 2021
CONSULTANT DRAWING NUMBER C-1003

THE CITY OF WINNIPEG
WATER AND WASTE DEPARTMENT
ENGINEERING DIVISION
JEFFERSON EAST COMBINED SEWER RELIEF
CONTRACT 6A
MAIN STREET
30m NORTH OF PERTH AVENUE
TO 18m SOUTH OF BELMONT AVENUE

SHEET 5 OF 18
CITY DRAWING NUMBER LD-11272