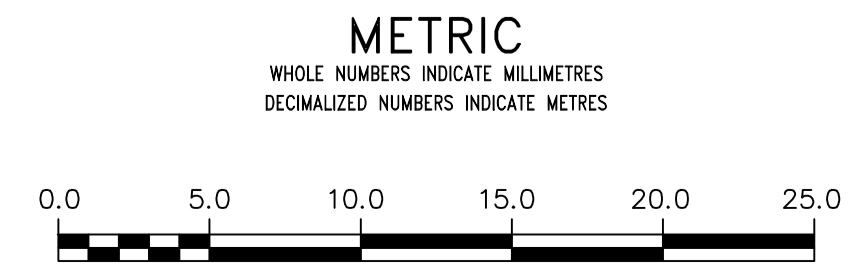
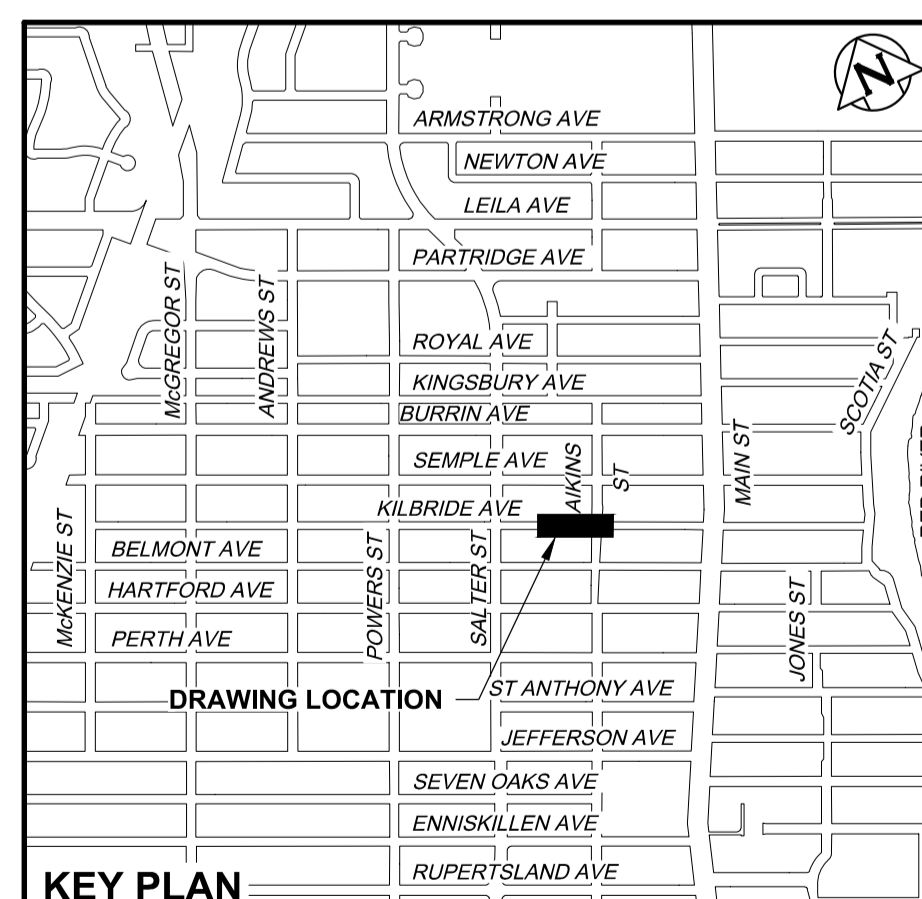
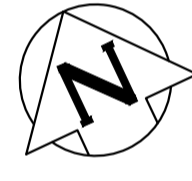
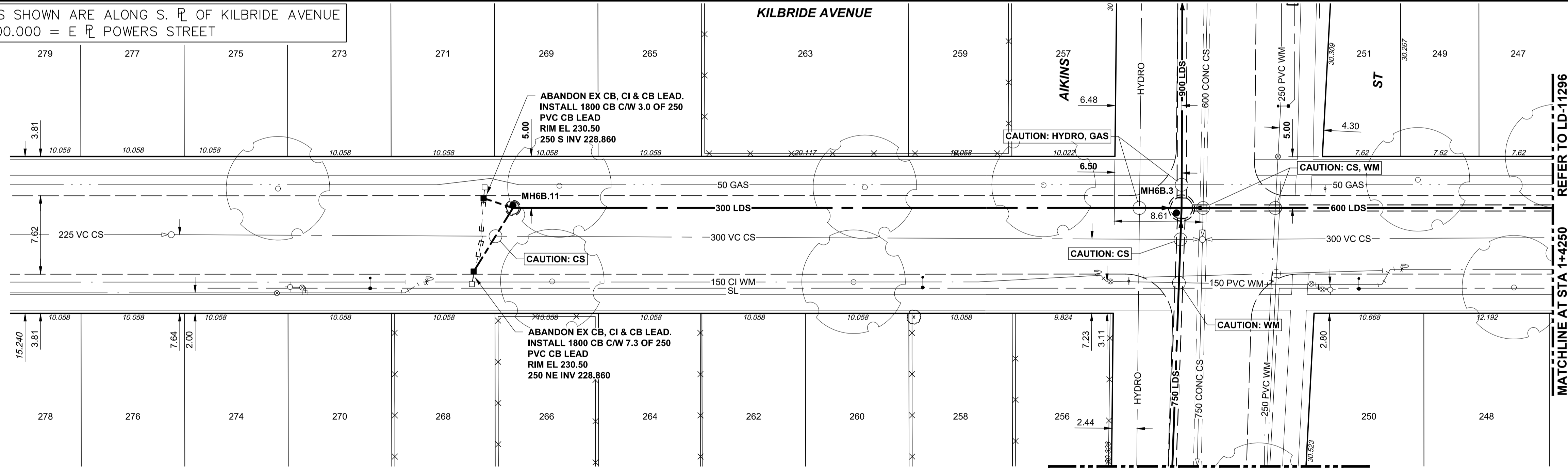


NOTE: CHAINAGES SHOWN ARE ALONG S. R. OF KILBRIDE AVENUE
STA. 1+000.000 = E R. POWERS STREET



METRIC
WHOLE NUMBERS INDICATE MILLIMETRES
DECIMALIZED NUMBERS INDICATE METRES

WARNING
IF POWER EQUIPMENT OR EXPLOSIVES ARE TO BE USED FOR EXCAVATION ON THIS PROJECT THE CONTRACTOR MUST:
1) NOTIFY THE GAS COMPANY OF THE PROPOSED LOCATION OF EXCAVATION.
2) TAKE PRECAUTION TO AVOID DAMAGE TO GAS COMPANY INSTALLATIONS.
SEE PROVINCIAL REGULATION 210/72 FOR DETAILS

LOCATION APPROVED
UNDERGROUND STRUCTURES
SUPV. U/G STRUCTURES COMMITTEE DATE
NOTE:
LOCATION OF UNDERGROUND STRUCTURES AS SHOWN ARE BASED ON THE BEST INFORMATION AVAILABLE BUT NO GUARANTEE IS GIVEN THAT ALL EXISTING UTILITIES ARE SHOWN OR THAT THE GIVEN LOCATIONS ARE EXACT. CONFIRMATION OF EXISTENCE AND EXACT LOCATION OF ALL SERVICES MUST BE OBTAINED FROM THE INDIVIDUAL UTILITIES BEFORE PROCEEDING WITH CONSTRUCTION.

B.M. ELEV.		CONSTRUCTION COMPLETION DATE: YYYY MM DD	
0	ISSUED FOR TENDER	22/01/27	ADL
NO.	REVISIONS	DATE	BY

AECOM
DESIGNED BY: JAT
DRAWN BY: ADL
SCALE: HORIZONTAL 1:250, VERTICAL 1:50
CHECKED BY: MGM
APPROVED BY: KWF
RELEASED FOR CONSTRUCTION: K Zurek
DATE: 2022 01 28

ENGINEERS GEOSCIENTISTS MANITOBA
Certificate of Authorization
AECOM Canada Ltd.
No. 4671 Date: 2022/01/27

ENGINEER'S SEAL
ORIGINAL SIGNED BY J. Thompson 27/01/22
CONSULTANT DRAWING NUMBER C-1007

THE CITY OF WINNIPEG
WATER AND WASTE DEPARTMENT
ENGINEERING DIVISION
JEFFERSON EAST COMBINED SEWER RELIEF
Contract 6B
KILBRIDE AVENUE
75m EAST OF SALTER STREET
TO 35m WEST OF AIKINS STREET

SHEET 09 OF 13
CITY DRAWING NUMBER LD-11295