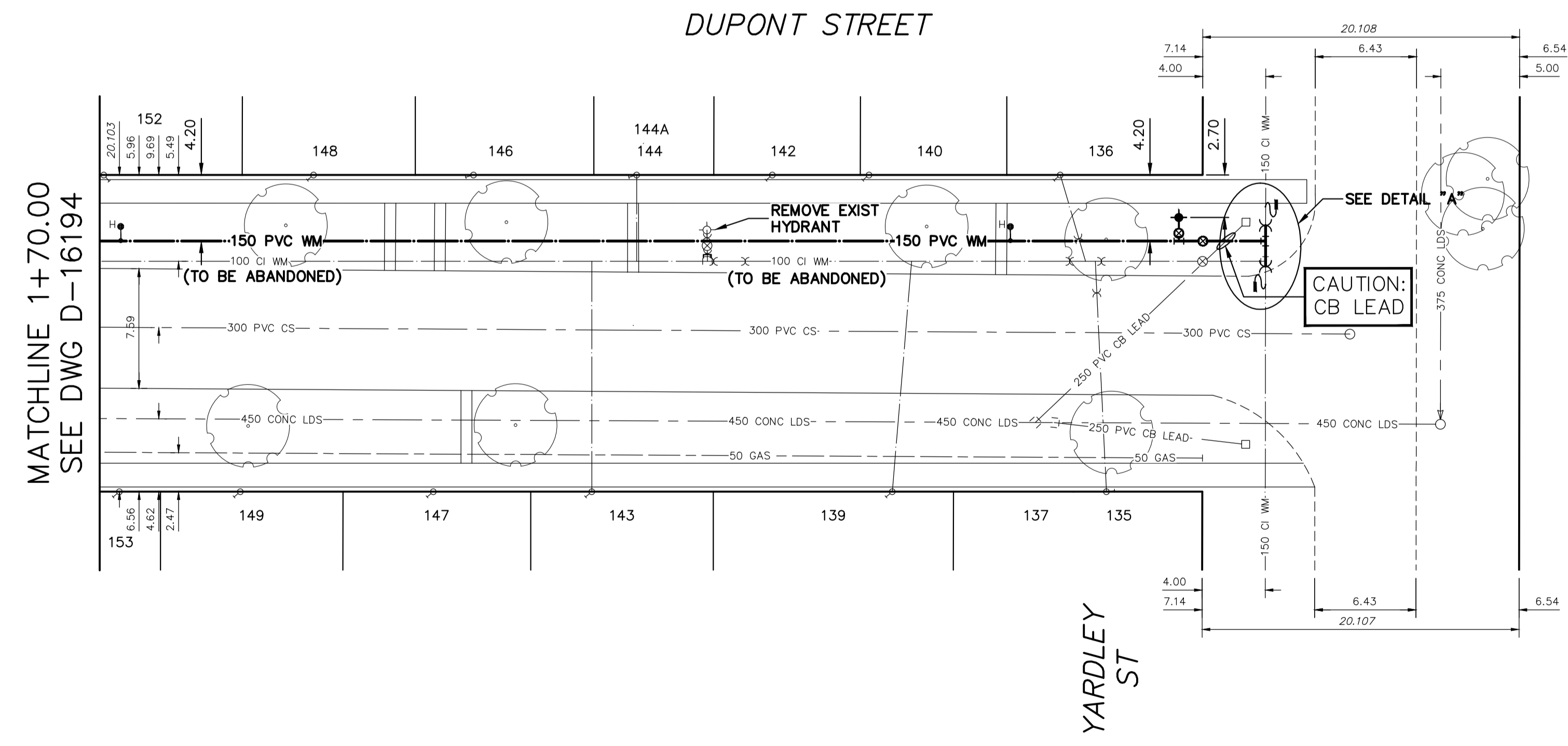
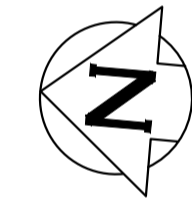
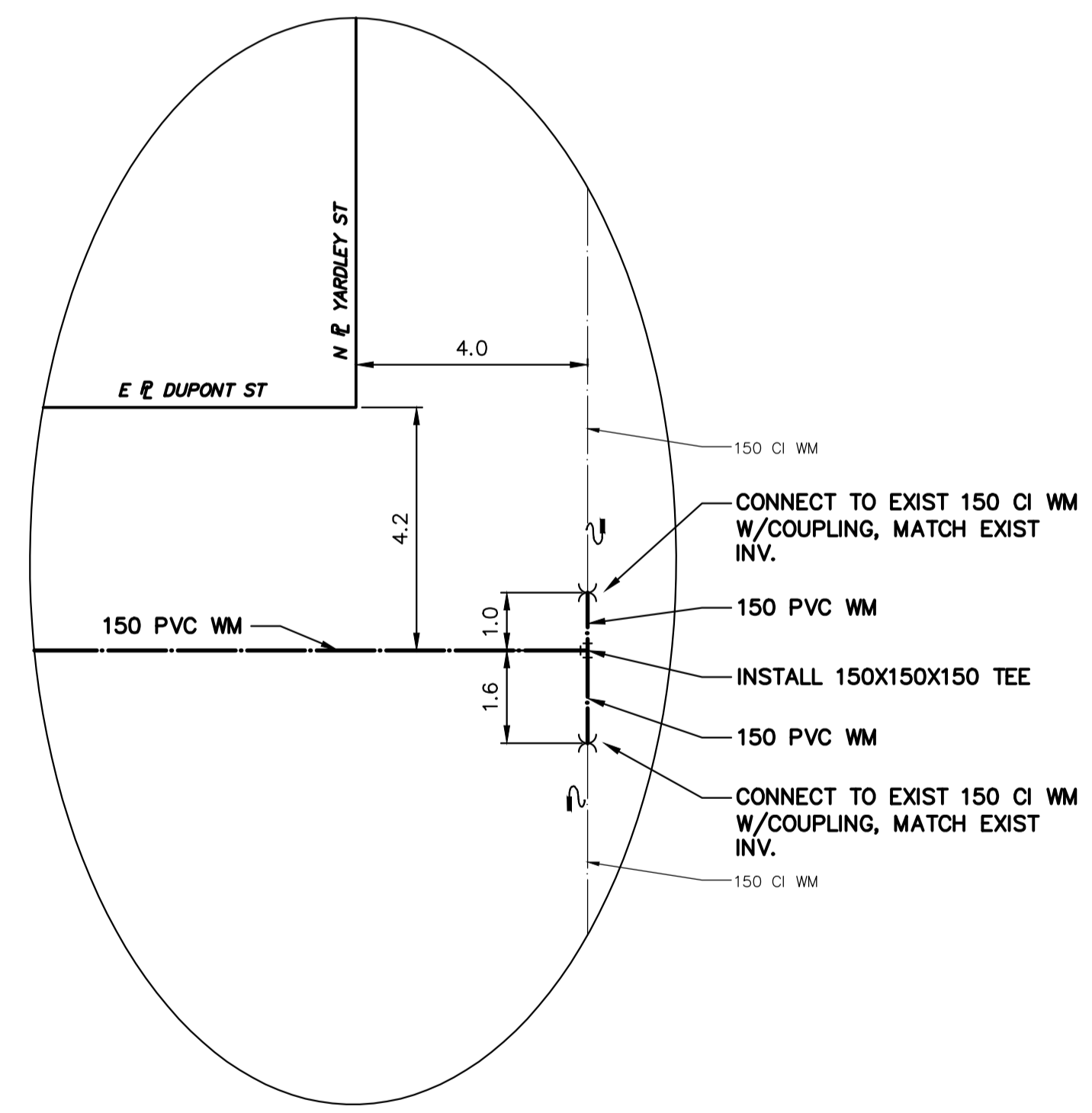


NOTE: CHAINAGES SHOWN ARE ALONG E. R. OF DUPONT STREET



WATER SERVICE INFORMATION					
ADDRESS	SIZE (mm) MATERIAL (STREET)	SIZE (mm) MATERIAL (PROP.)	SHORT & LONG MEASUREMENT	CORP LOCATION	REMARKS
153 DUPONT ST RESIDENTIAL	20	LEAD	2.12 NSL HSE 71.190 SSL DUBUC ST	-	RECONNECT SERVICE
152 DUPONT ST RESIDENTIAL	20	CU	6.52 NSL HSE 70.270 SSL DUBUC ST	-	RECONNECT SERVICE
149 DUPONT ST RESIDENTIAL	20	LEAD	3.41 SNL HSE 78.860 SSL DUBUC ST	-	RECONNECT SERVICE
148 DUPONT ST RESIDENTIAL	20	CU	3.37 SNL HSE 83.580 SSL DUBUC ST	-	RECONNECT SERVICE
147 DUPONT ST RESIDENTIAL	20	LEAD	3.70 SNL HSE 91.110 SSL DUBUC ST	-	RECONNECT SERVICE
146 DUPONT ST RESIDENTIAL	20	CU	0.98 SNL HSE 93.720 SSL DUBUC ST	-	RECONNECT SERVICE
144 DUPONT ST RESIDENTIAL	20	CU	1.29 SNL HSE 104.070 SSL DUBUC ST	-	RECONNECT SERVICE
143 DUPONT ST RESIDENTIAL	20	CU LEAD	1.38 SNL HSE 101.160 SSL DUBUC ST	OPP OF S/C	RECONNECT SERVICE
142 DUPONT ST RESIDENTIAL	20	CU	1.55 SNL HSE 112.690 SSL DUBUC ST	-	RECONNECT SERVICE
140 DUPONT ST RESIDENTIAL	20	CU	7.86 NSL HSE 118.820 SSL DUBUC ST	-	RECONNECT SERVICE
139 DUPONT ST RESIDENTIAL	20	CU LEAD	6.10 SNL HSE 120.220 SSL DUBUC ST	1.2 S OF S/C	RECONNECT SERVICE
137 DUPONT ST RESIDENTIAL	20	CU	4.36 SNL HSE 6.080>NNL YARDLEY ST	-	RECONNECT SERVICE
136 DUPONT ST RESIDENTIAL	20	CU LEAD	1.07 SNL HSE 9.030>NNL YARDLEY ST	1.6 S OF S/C	RECONNECT SERVICE
135 DUPONT ST RESIDENTIAL	20	CU	4.36 SNL HSE 6.080>NNL YARDLEY ST	0.3 N OF S/C	RECONNECT SERVICE

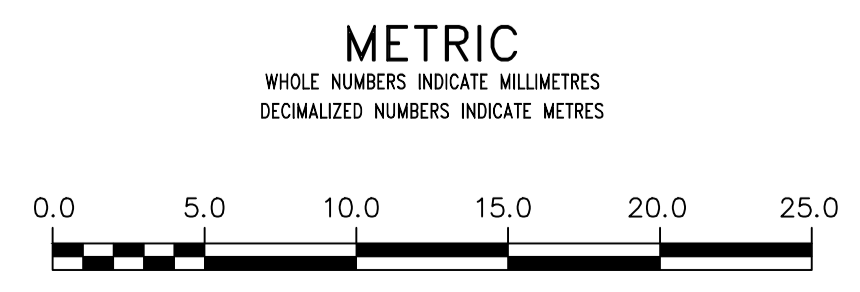
* SERVICES TO BE RENEWED TO R. ALL OTHERS TO BE RECONNECTED



DETAIL "A" SCALE: N.T.S.

FOR INDEX SEE D-16187

NOTE: ALL VALVES TO BE INSTALLED CLOCKWISE TO CLOSE



WARNING
IF POWER EQUIPMENT OR EXPLOSIVES ARE TO BE USED FOR EXCAVATION ON THIS PROJECT THE CONTRACTOR MUST:
1) NOTIFY THE GAS COMPANY OF THE PROPOSED LOCATION OF EXCAVATION.
2) TAKE PRECAUTION TO AVOID DAMAGE TO GAS COMPANY INSTALLATIONS.
SEE PROVINCIAL REGULATION 210/72 FOR DETAILS

LOCATION APPROVED UNDERGROUND STRUCTURES
SUPV. U/G STRUCTURES COMMITTEE DATE
NOTE:
LOCATION OF UNDERGROUND STRUCTURES AS SHOWN ARE BASED ON THE BEST INFORMATION AVAILABLE BUT NO GUARANTEE IS GIVEN THAT ALL EXISTING UTILITIES ARE SHOWN OR THAT THE GIVEN LOCATIONS ARE EXACT. CONFIRMATION OF EXISTENCE AND EXACT LOCATION OF ALL SERVICES MUST BE OBTAINED FROM THE INDIVIDUAL UTILITIES BEFORE PROCEEDING WITH CONSTRUCTION.

VERTICAL DATUM: CGVD28 (HT2.0 Geoid)			
HORIZONTAL DATUM: NAD83 (June 1990), Zone 14			
NO.	REVISIONS	DATE	BY

DESIGNED BY	RG	CHECKED BY	SC
DRAWN BY	AJ	APPROVED BY	KZ
SCALE:	HORIZONTAL 1:250 VERTICAL 1:50		
DATE	2022 03 08	DATE	

ENGINEER'S SEAL
CONSULTANT DRAWING NUMBER

THE CITY OF WINNIPEG
WATER AND WASTE DEPARTMENT
ENGINEERING DIVISION

2022 WATER MAIN RENEWALS
CONTRACT 11
DUPONT STREET
70 S OF DUBUC STREET TO
YARDLEY STREET

SHEET 10 OF 13
CITY DRAWING NUMBER
D-16195