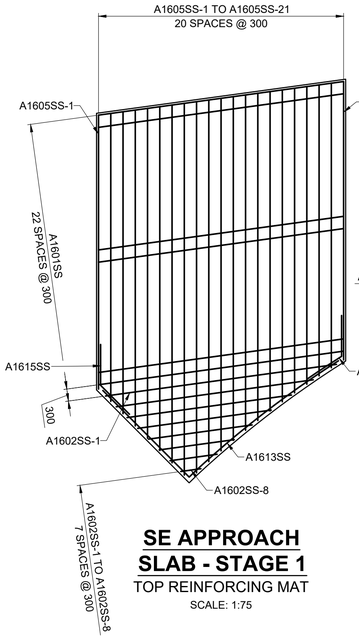

SE APPROACH
SLAB - STAGE 1
TOP REINFORCING MAT
SCALE: 1:75

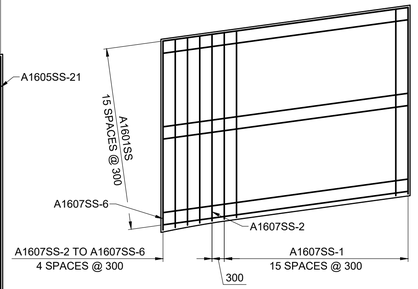

NE APPROACH
SLAB - STAGE 1
TOP REINFORCING MAT
SCALE: 1:75

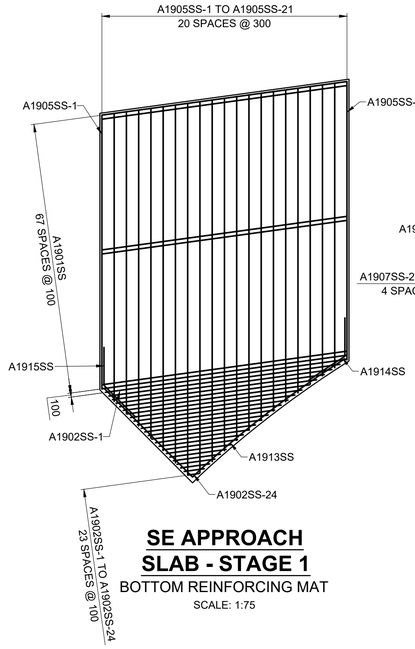

SE APPROACH
SLAB - STAGE 1
BOTTOM REINFORCING MAT
SCALE: 1:75

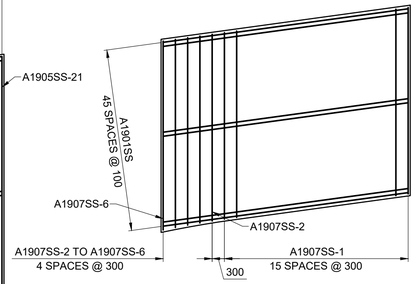

NE APPROACH
SLAB - STAGE 1
BOTTOM REINFORCING MAT
SCALE: 1:75

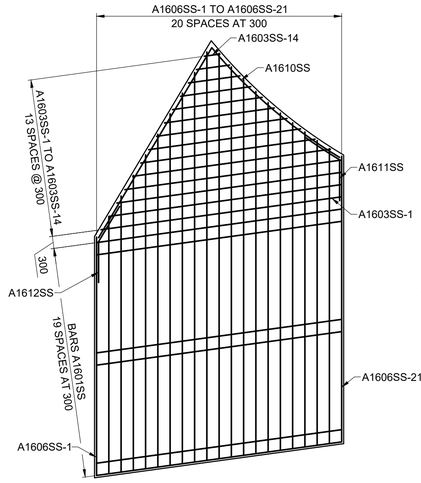

SW APPROACH
SLAB - STAGE 3
TOP REINFORCING MAT
SCALE: 1:75

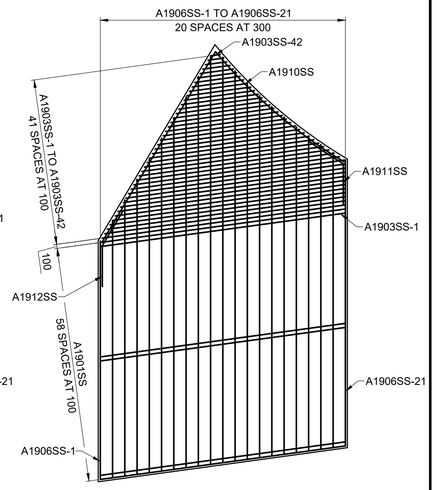

SW APPROACH
SLAB - STAGE 3
BOTTOM REINFORCING MAT
SCALE: 1:75

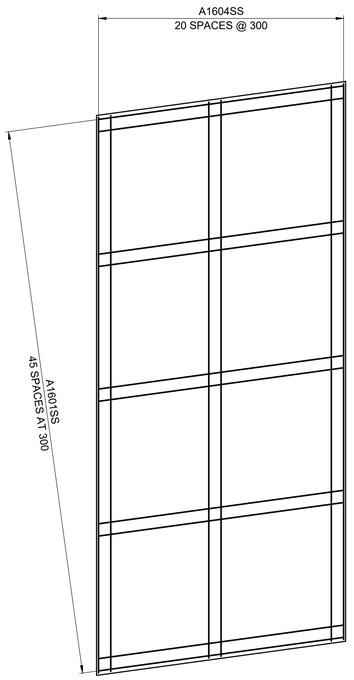

SOUTH APPROACH
SLAB - STAGE 2
TOP REINFORCING MAT
SCALE: 1:75

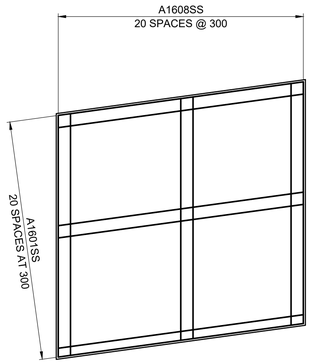

NORTH APPROACH
SLAB - STAGE 2
TOP REINFORCING MAT
SCALE: 1:75
NOTE: MEDIAN SLAB REINFORCEMENT NOT SHOWN FOR CLARITY

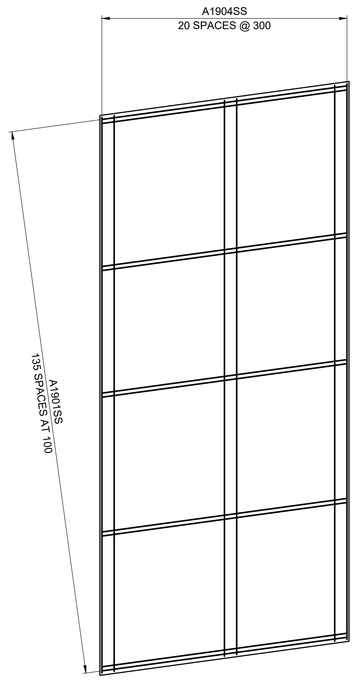

SOUTH APPROACH
SLAB - STAGE 2
BOTTOM REINFORCING MAT
SCALE: 1:75

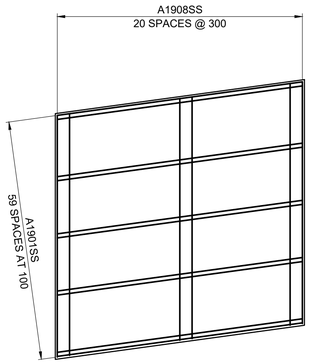

NORTH APPROACH
SLAB - STAGE 2
BOTTOM REINFORCING MAT
SCALE: 1:75

ENGINEERS GEOSCIENTISTS MANITOBA
Certificate of Authorization
MORRISON HERSHFIELD
No. 1736

TENDER No. 233-2022

LOCATION APPROVED
UNDERGROUND STRUCTURES

SUPR. U/G STRUCTURES COMMITTEE — DATE

NOTE:
LOCATION OF UNDERGROUND STRUCTURES AS SHOWN ARE BASED ON THE BEST INFORMATION AVAILABLE BUT NO GUARANTEE IS GIVEN THAT ALL EXISTING UTILITIES ARE SHOWN OR THAT THE GIVEN LOCATIONS ARE EXACT. CONFIRMATION OF EXISTENCE AND EXACT LOCATION OF ALL SERVICES MUST BE OBTAINED FROM THE INDIVIDUAL UTILITIES BEFORE PROCEEDING WITH CONSTRUCTION.

BM 23-018
ELEV 235.300 m
S.E. Cor. Notre Dame Ave. & Sherwin Rd., Tblt. in W. Conc. foundation No. 2070 Notre Dame Ave., 0.8 m S. & 0.7 m below Conc. block of N.W. Cor. of bldg.

No.	REVISIONS	YY/MM/DD	BY
C	ISSUED FOR TENDER	22/05/10	BE
B	ISSUED FOR 95% REVIEW	22/04/06	BE
A	ISSUED FOR 50% REVIEW	22/03/14	BE

METRIC
WHOLE NUMBERS INDICATE MILLIMETRES
DECIMALIZED NUMBERS INDICATE METRES

MORRISON HERSHFIELD

DESIGNED BY	AGG	CHECKED BY	TH
DRAWN BY	ALP	APPROVED BY	BE
HOR SCALE / VERT SCALE	AS SHOWN	RELEASED FOR CONSTRUCTION BY: VAIBHAV BANTHIA, P.ENG.	
DATE	22/03/14	DATE	22/05/10

PROFESSIONAL'S SEAL
PROVINCE OF MANITOBA
A.D.G. GILARSKI
Member
32144
2022-05-10
REGISTERED PROFESSIONAL ENGINEER

CONSULTANT FILE NAME
220042500-Rte 90-Slab02.dwg

Winnipeg
THE CITY OF WINNIPEG
PUBLIC WORKS DEPARTMENT
ENGINEERING DIVISION

REHABILITATION OF ROUTE 90 CULVERT OVER OMAND'S CREEK

APPROACH SLAB DETAILS 2 OF 2

CITY DRAWING NUMBER: C315-21-18
SHEET 18 OF 27
DRAWING NUMBER: 18

ISO A1 - 594mm x 841mm
x:\Proj\2022\220042500-ccfw rte 90 culvert over omands cre\09_cad\07 sheets\220042500-Rte 90-Slab02.dwg Last Saved: 4/29/2022 10:15 AM by ALazcanoPerez Plotted: 5/10/2022 7:32 AM by Alex Heppner