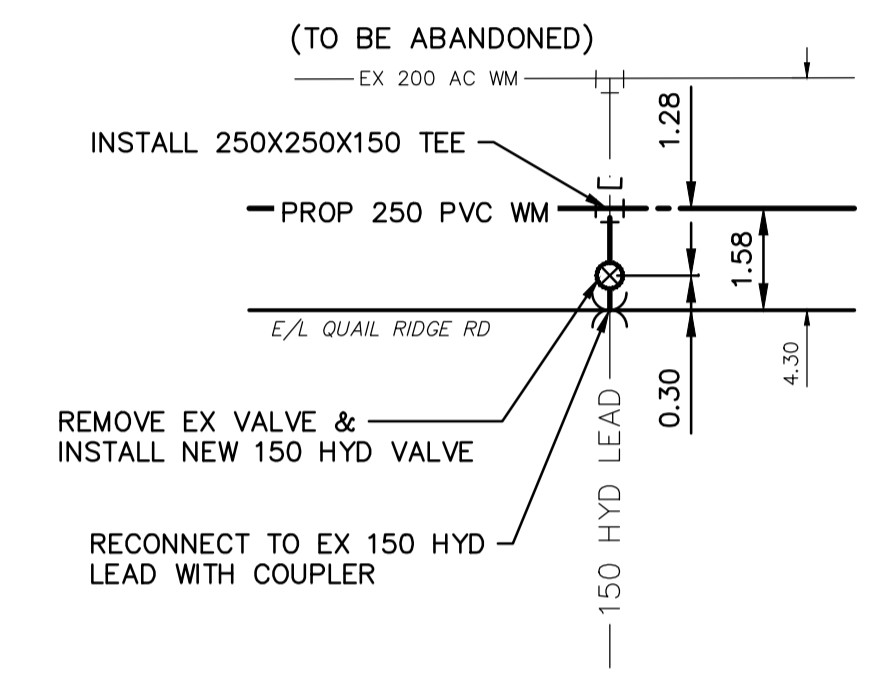
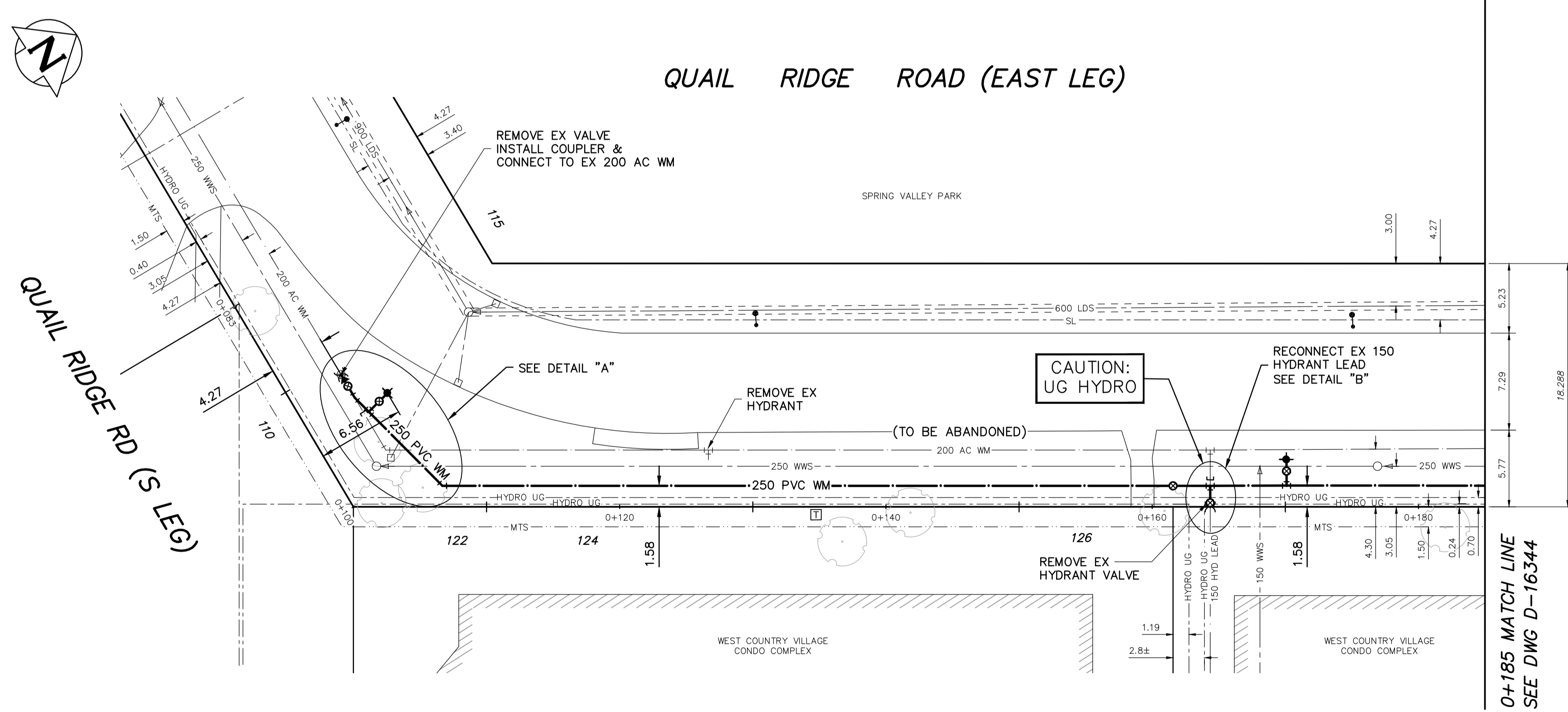


DETAIL "A"
CONNECTION AT QUAIL RIDGE (S LEG)
SCALE N.T.S.



DETAIL "B"
RECONNECTION AT QUAIL RIDGE (E LEG)
SCALE N.T.S.



REFER TO D-16334 FOR CONSTRUCTION NOTES

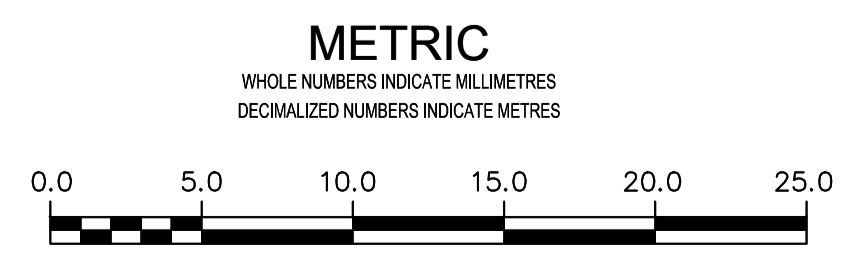
NOTE: CHAINAGES SHOWN ARE ALONG
S. LEG OF QUAIL RIDGE RD S. LEG TO STA 0+100 &
E. LEG OF QUAIL RIDGE RD E. LEG FROM STA 0+100

FOR INDEX SEE D-16334

WATER SERVICE INFORMATION

ADDRESS	SIZE (mm) MATERIAL (STREET)	SIZE (mm) MATERIAL (PROP.)	SHORT & LONG MEASUREMENT	CORP. LOCATION	REMARKS
122 QUAIL RIDGE ROAD RESIDENTIAL	UNK	UNK	UNK	UNK	SERVICED OFF OF PRIVATE 150 WM
124 QUAIL RIDGE ROAD RESIDENTIAL	UNK	UNK	UNK	UNK	SERVICED OFF OF PRIVATE 150 WM
126 QUAIL RIDGE ROAD RESIDENTIAL	UNK	UNK	UNK	UNK	SERVICED OFF OF PRIVATE 150 WM

NOTE: ALL VALVES TO BE INSTALLED
CLOCKWISE TO CLOSE
(BLACK OPERATING NUT)



<p>WARNING</p> <p>IF POWER EQUIPMENT OR EXPLOSIVES ARE TO BE USED FOR EXCAVATION ON THIS PROJECT THE CONTRACTOR MUST:</p> <p>1) NOTIFY THE GAS COMPANY OF THE PROPOSED LOCATION OF EXCAVATION.</p> <p>2) TAKE PRECAUTION TO AVOID DAMAGE TO GAS COMPANY INSTALLATIONS.</p> <p>SEE PROVINCIAL REGULATION 210/72 FOR DETAILS</p>	<p>LOCATION APPROVED UNDERGROUND STRUCTURES</p> <p>SUPV. U/G STRUCTURES COMMITTEE DATE</p> <p>NOTE: LOCATION OF UNDERGROUND STRUCTURES AS SHOWN ARE BASED ON THE BEST INFORMATION AVAILABLE BUT NO GUARANTEE IS GIVEN THAT ALL EXISTING UTILITIES ARE SHOWN OR THAT THE GIVEN LOCATIONS ARE EXACT. CONFIRMATION OF EXISTENCE AND EXACT LOCATION OF ALL SERVICES MUST BE OBTAINED FROM THE INDIVIDUAL UTILITIES BEFORE PROCEEDING WITH CONSTRUCTION.</p>	<p>B.M. ELEV.</p> <p>CONSTRUCTION COMPLETION DATE:</p> <table border="1"> <tr><td> </td><td> </td><td> </td></tr> <tr><td> </td><td> </td><td> </td></tr> <tr><td> </td><td> </td><td> </td></tr> </table>										<p>TETRA TECH</p> <p>DESIGNED BY: SR</p> <p>CHECKED BY: IJM</p> <p>DRAWN BY: NL</p> <p>APPROVED BY: IJM</p> <p>SCALE: HORIZONTAL 1:250, VERTICAL 1:50</p> <p>RELEASED FOR CONSTRUCTION</p> <p>DATE: 2022 05 25</p>	<p>ENGINEER'S SEAL</p> <p>CONSULTANT DRAWING NUMBER: 2200120200-DWG-C0011</p>	<p>THE CITY OF WINNIPEG</p> <p>WATER AND WASTE DEPARTMENT ENGINEERING DIVISION</p> <p>2022 WATERMAIN RENEWALS CONTRACT 10</p> <p>QUAIL RIDGE ROAD (EAST LEG) QUAIL RIDGE ROAD (SOUTH LEG) TO 85m NORTH</p>	<p>SHEET 11 OF 12</p> <p>CITY DRAWING NUMBER: D-16343</p>
<p>WARNING</p> <p>IF POWER EQUIPMENT OR EXPLOSIVES ARE TO BE USED FOR EXCAVATION ON THIS PROJECT THE CONTRACTOR MUST:</p> <p>1) NOTIFY THE GAS COMPANY OF THE PROPOSED LOCATION OF EXCAVATION.</p> <p>2) TAKE PRECAUTION TO AVOID DAMAGE TO GAS COMPANY INSTALLATIONS.</p> <p>SEE PROVINCIAL REGULATION 210/72 FOR DETAILS</p>	<p>ISSUED FOR TENDER: 22/05/25 IJM</p> <p>NO. REVISIONS DATE BY</p>	<p>DATE: 2022 05 25</p>													