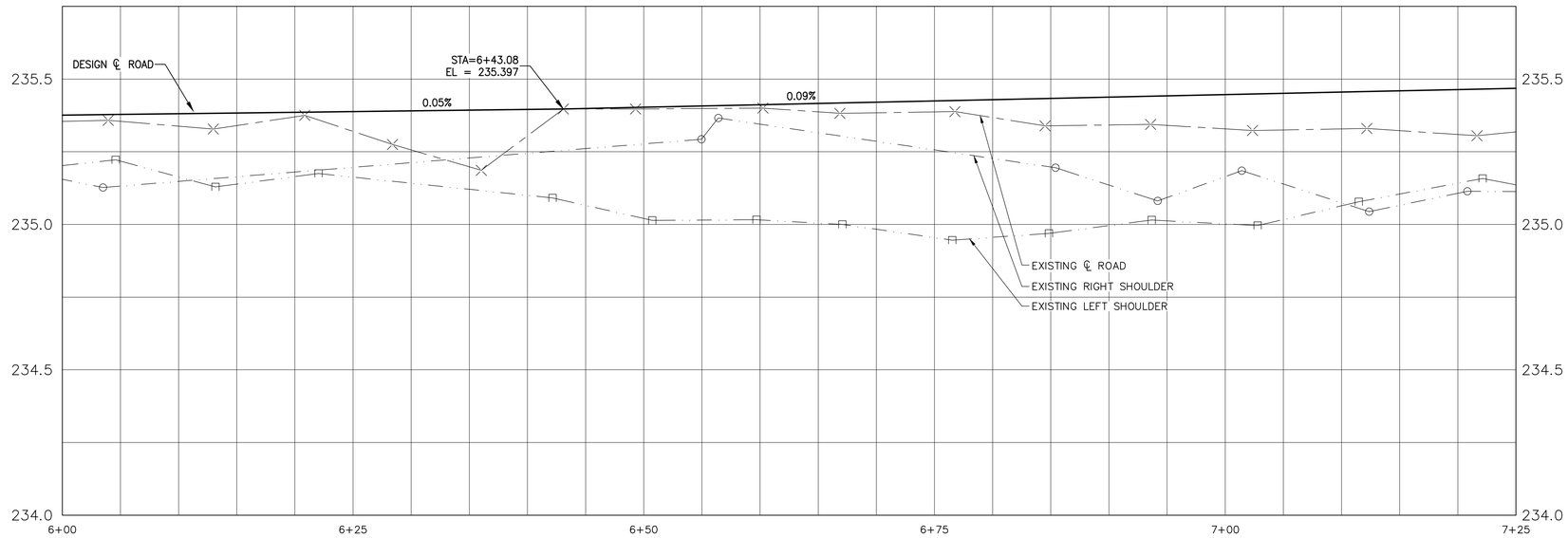

PROFILE
SCALE 1:250H 1:10V

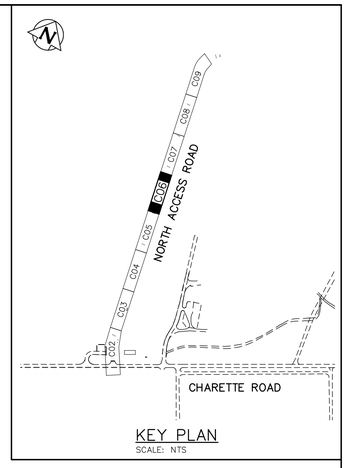

KEY PLAN
SCALE: NTS

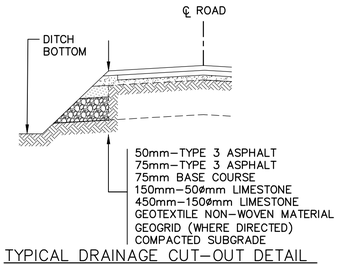

TYPICAL DRAINAGE CUT–OUT DETAIL
SCALE: NTS

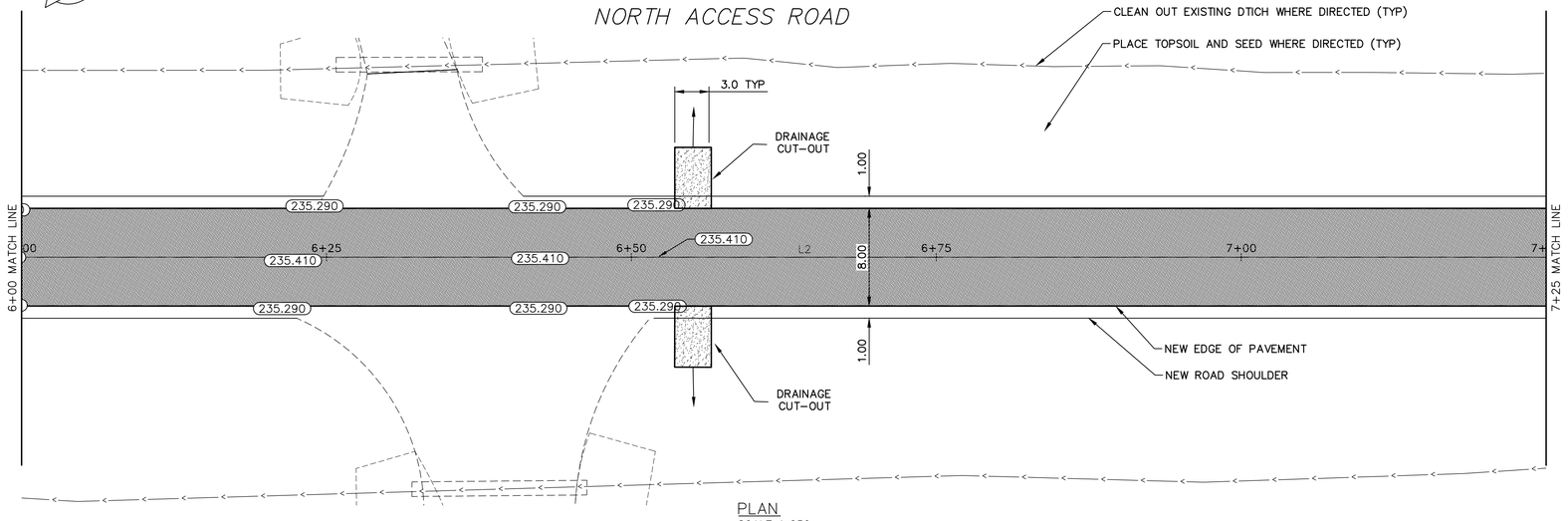

PLAN
SCALE 1:250

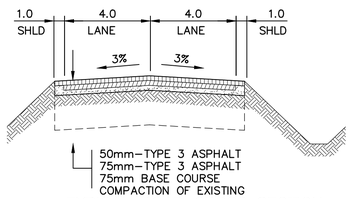

TYPICAL ROAD CROSS SECTION
SCALE: NTS

NORTH ACCESS ROAD ALIGNMENT CURVE TABLE							
Curve #	Length	Radius	CHORD DIRECTION	START STATION	END STATION	START POINT	END POINT
C1	35.290	98.409	S22° 30' 47.50"E	1+67.20	2+02.66	N:5513366.358 E:629510.792	N:5513333.931E:629524.233
				10+48.64	11+37.55		

NORTH ACCESS ROAD ALIGNMENT LINE TABLE						
Line #	Length	Direction	START STATION	END STATION	START POINT	END POINT
L1	41.209	N32° 59' 37.59"W	1+25.94	1+67.20	N:5513299.368E:629546.673	N:5513333.931E:629524.233
L2	822.505	N11° 59' 00.54"W	2+02.66	10+48.64	N:5513366.354E:629510.792	N:5514170.934E:629340.015

PROPERTY LIMITS DELINEATION

DELINEATION OF PROPERTY LIMITS AS SHOWN ON THIS DWG DOES NOT REPRESENT A "LEGAL SURVEY". KGS GROUP MAKES NO REPRESENTATION OR WARRANTY AS TO THE ACCURACY OF PROPERTY LIMITS DELINEATED ON THIS DWG, NOR ON THE DIMENSIONAL ACCURACY OF DWG FEATURES RELATIVE TO THOSE PROPERTY LIMITS.

METRIC
WHOLE NUMBERS INDICATE MILLIMETRES
DECIMALIZED NUMBERS INDICATE METRES

0.0 5.0 10.0 15.0 20.0 25.0

WARNING

IF POWER EQUIPMENT OR EXPLOSIVES ARE TO BE USED FOR EXCAVATION ON THIS PROJECT THE CONTRACTOR MUST:

1) NOTIFY THE GAS COMPANY OF THE PROPOSED LOCATION OF EXCAVATION.

2) TAKE PRECAUTION TO AVOID DAMAGE TO GAS COMPANY INSTALLATIONS.

SEE PROVINCIAL REGULATION 210/72 FOR DETAILS

LOCATION APPROVED
UNDERGROUND STRUCTURES

SUPV. U/G STRUCTURES COMMITTEE — DATE

NOTE:

LOCATION OF UNDERGROUND STRUCTURES AS SHOWN ARE BASED ON THE BEST INFORMATION AVAILABLE BUT NO GUARANTEE IS GIVEN THAT ALL EXISTING UTILITIES ARE SHOWN OR THAT THE GIVEN LOCATIONS ARE EXACT. CONFIRMATION OF EXISTENCE AND EXACT LOCATION OF ALL SERVICES MUST BE OBTAINED FROM THE INDIVIDUAL UTILITIES BEFORE PROCEEDING WITH CONSTRUCTION.

B.M.
ELEV.

NO.	REVISIONS	DATE	BY
0	ISSUED FOR TENDER	22/05/25	
A	ISSUED FOR REVIEW	22/05/04	RP.

KGS GROUP

DESIGNED BY RP. — CHECKED BY
DRAWN BY RP. — APPROVED BY
SCALE: HORIZONTAL 1:250 VERTICAL 1:10 — RELEASED FOR CONSTRUCTION
DATE 2022 05 25 — DATE

ENGINEER'S SEAL

CONSULTANT DRAWING NUMBER
22–0107–001_C06

THE CITY OF WINNIPEG
WATER AND WASTE DEPARTMENT
ENGINEERING DIVISION

BRADY ROAD RESOURCE MANAGEMENT FACILITY
NORTH ACCESS ROAD RENEWAL
NORTH ACCESS ROAD
STA 6+00 TO STA 7+25

SHEET 7 OF 11
CITY DRAWING NUMBER
1–0400A–C0102–001

BID OPPORTUNITY: 402–2022

FILE PATH: U:\FMS\22–0107–001\
FILE NAME: 22–0107–001_Design.dwg

Filename: U:\FMS\22-0107-001\22-0107-001_Design - Tab:C06 Plotted By: RPaulus 2205/25 [Wed 11:28am]