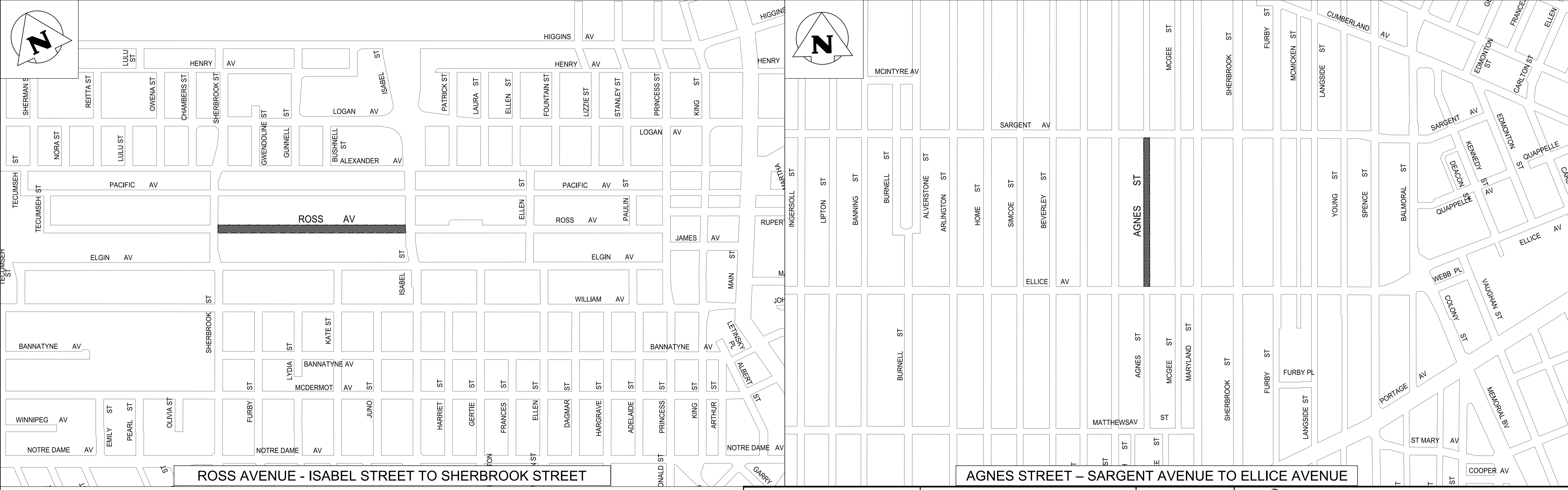


ANDREWS STREET - COLLEGE AVENUE TO REDWOOD AVENUE  
 ANDREWS STREET - REDWOOD AVENUE TO ABERDEEN AVENUE

ANNABELLA STREET - ROVER AVENUE TO SUTHERLAND AVENUE






ROSS AVENUE - ISABEL STREET TO SHERBROOK STREET

AGNES STREET - SARGENT AVENUE TO ELLICE AVENUE

\\k-file-41c-data\Projects\2022\22-0107-003\DWG\Mun PLOT 1:1 (A-1)



- LEGEND:**
-  AREA OF NEW OVERLAY
  -  BUS ROUTE
  -  SCHOOL LOCATION

DESIGNED BY TT		CHECKED BY			
				DRAWN BY GEL	
HOR. SCALE: 1:5000		RELEASED FOR CONSTRUCTION:			
NO. REVISIONS		DATE	BY	DATE	DATE



**THE CITY OF WINNIPEG**  
 PUBLIC WORKS DEPARTMENT  
 ENGINEERING DIVISION

PROJECT TITLE  
**2022 THIN BITUMINOUS OVERLAY (TBO) PROGRAM - CONTRACT 2**  
 ANDREWS STREET, ANNABELLA STREET, ROSS AVENUE, AGNES STREET

SHEET OF  
**03 04**  
 COMPUTER FILE NAME  
 22-0107-003\_C2.DWG  
 CITY DRAWING NUMBER

CONSULTANT DRAWING NO.  
**C202**