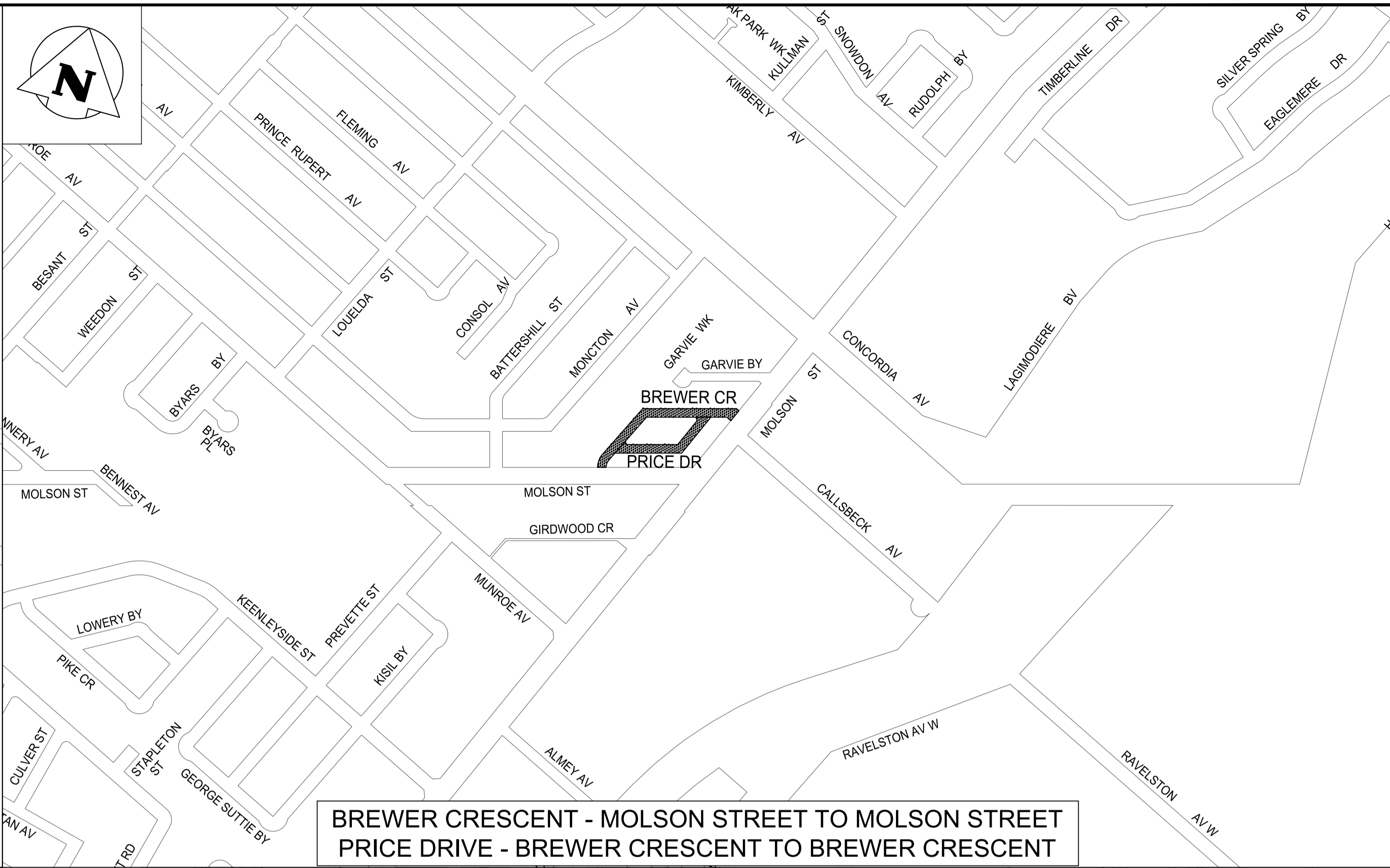
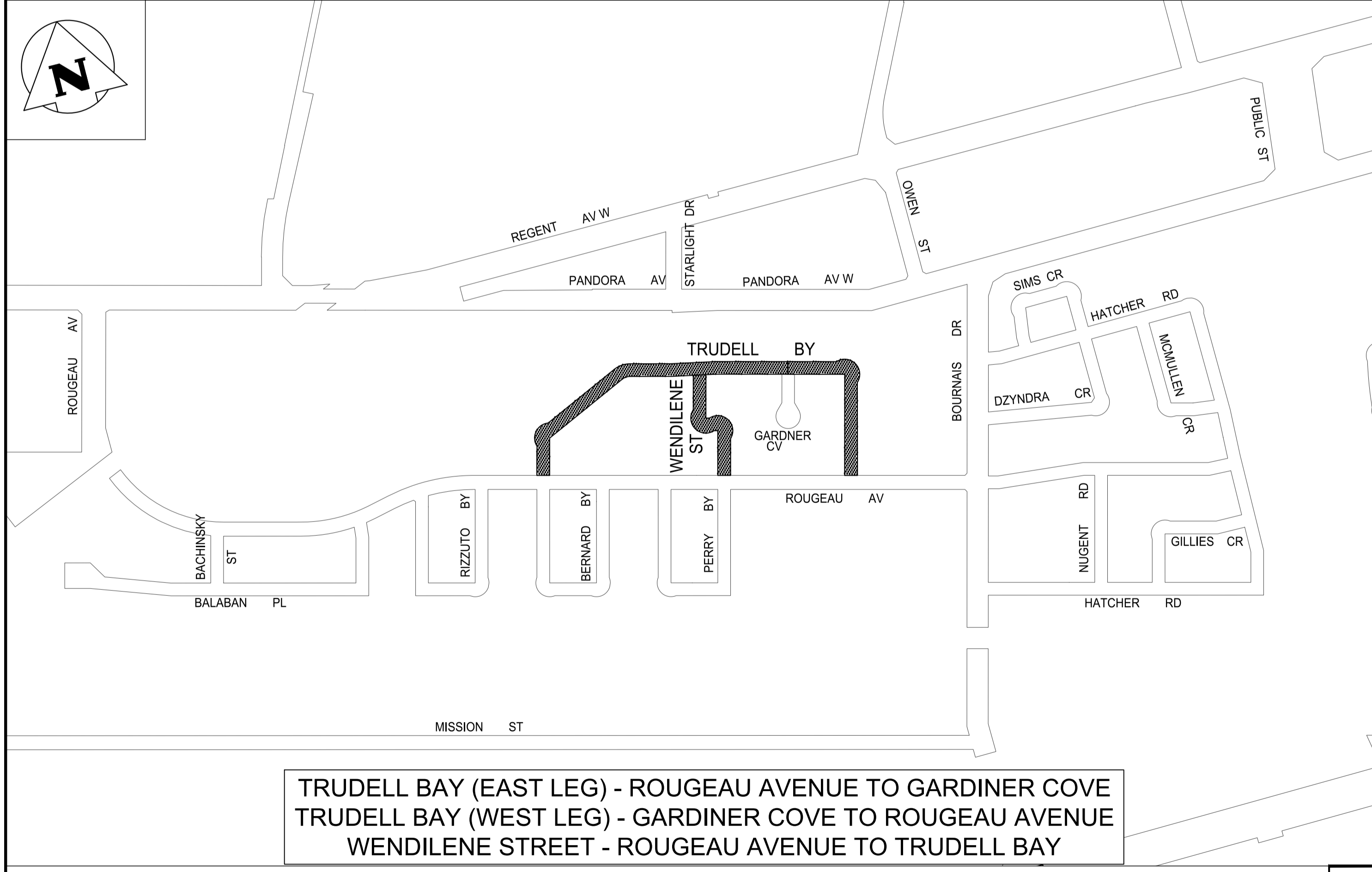


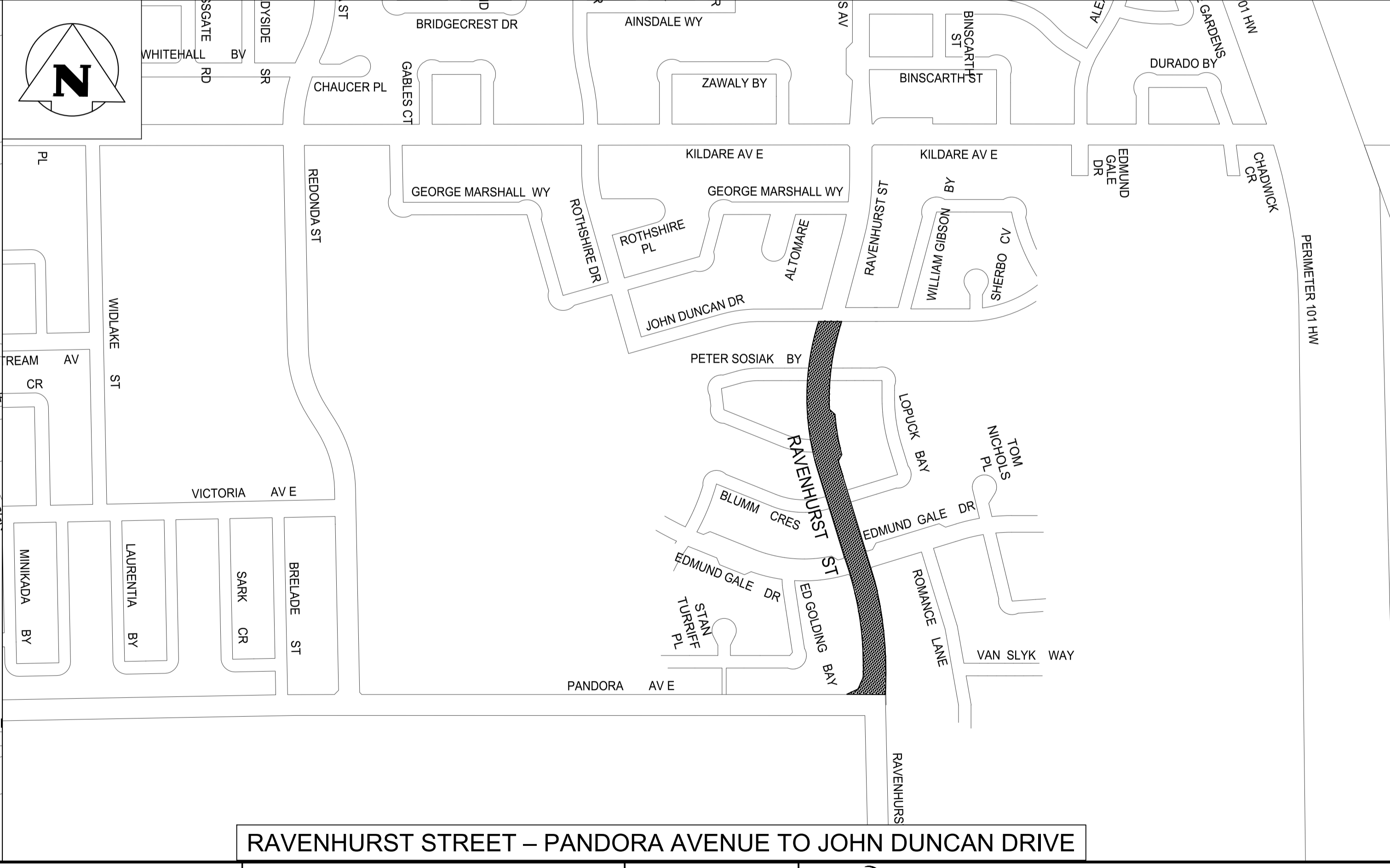
SKOWRON CRESCENT - JACQUES AVENUE TO GRASSIE BOULEVARD



BREWER CRESCENT - MOLSON STREET TO MOLSON STREET
PRICE DRIVE - BREWER CRESCENT TO BREWER CRESCENT



TRUDELL BAY (EAST LEG) - ROUGEAU AVENUE TO GARDINER COVE
TRUDELL BAY (WEST LEG) - GARDINER COVE TO ROUGEAU AVENUE
WENDILENE STREET - ROUGEAU AVENUE TO TRUDELL BAY



RAVENHURST STREET - PANDORA AVENUE TO JOHN DUNCAN DRIVE

\\k-file-41c-data\Projects\2022\22-0107-003\DWG\Mun PLOT 1:1 (A-1)



- LEGEND:**
- AREA OF NEW OVERLAY
 - BUS ROUTE
 - SCHOOL LOCATION

KGS GROUP			
DESIGNED BY	TT	CHECKED BY	-
DRAWN BY	GEL	APPROVED BY	
HOR. SCALE: 1:5000		RELEASED FOR CONSTRUCTION:	
A	ISSUED FOR REVIEW	XX/XX/XX	XX
NO.	REVISIONS	DATE	BY
		22/04/04	

THE CITY OF WINNIPEG
PUBLIC WORKS DEPARTMENT
ENGINEERING DIVISION

SHEET **04** OF **04**

COMPUTER FILE NAME
22-0107-003_C2.DWG

CITY DRAWING NUMBER
--

PROJECT TITLE

2022 THIN BITUMINOUS OVERLAY (TBO) PROGRAM - CONTRACT 2

SKOWRON CRESCENT, BREWER CRESCENT, PRICE DRIVE, TRUDELL BAY, WENDILENE STREET, RAVENHURST STREET

CONSULTANT DRAWING NO.

C203