

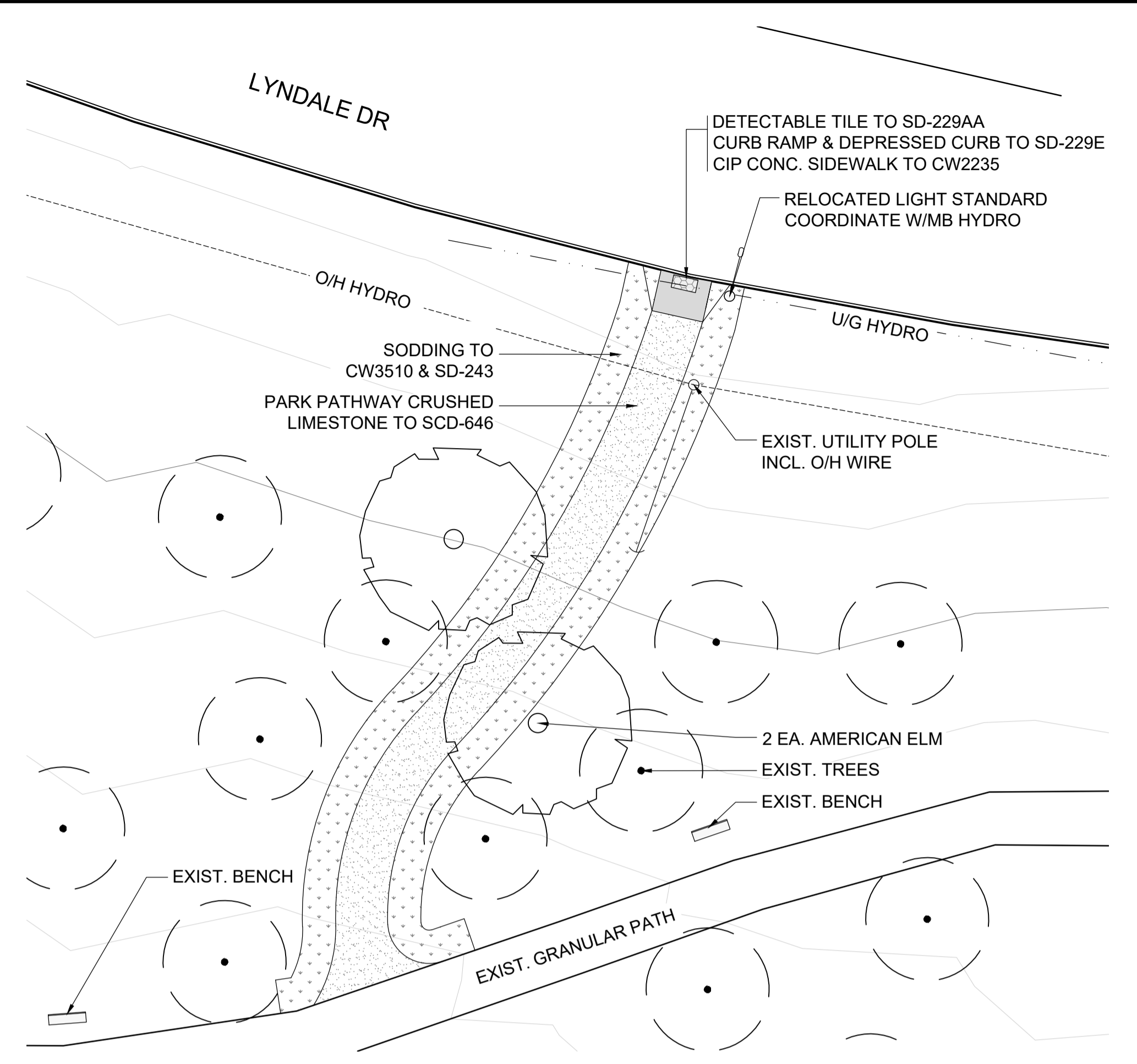
1 RIVER ACCESS PATH
SCALE 1:200

PLANT LIST
Deciduous Trees

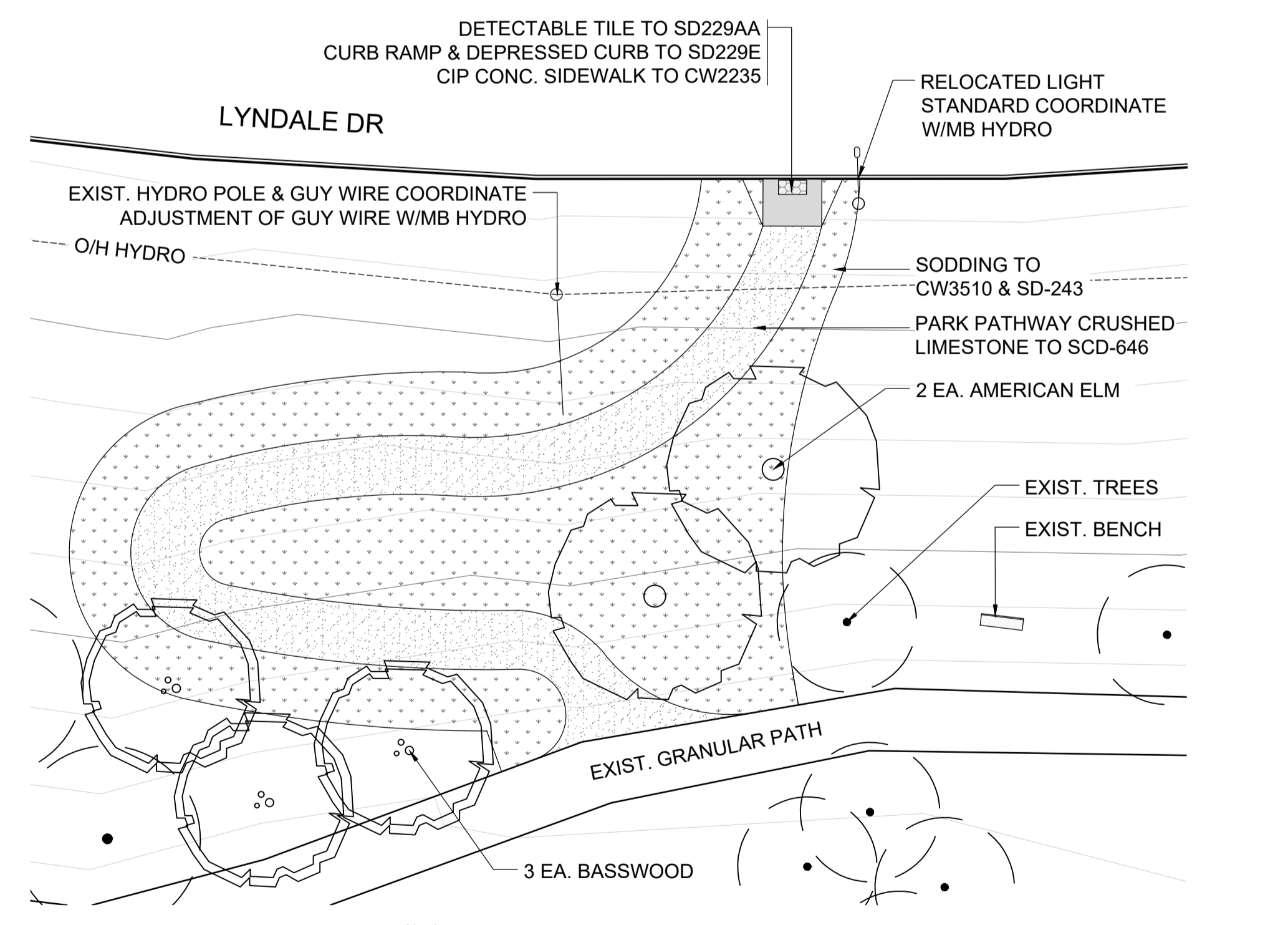
Quantity	Botanical Name / Common Name	Size / Remarks
5	<i>Acer regundo</i> / Manitoba Maple	60mm cal., 3.7 - 4.0m ht., 11 major branches in well formed head 2.0m above grade, B&B or tree mover, wire basket. Double stake.
10	<i>Ulmus Americana</i> / American Elm	60mm cal., 3.7 - 4.0m ht., 11 major branches in well formed head 2.0m above grade, B&B or tree mover, wire basket. Double stake.
6	<i>Tilia americana</i> / Basswood	Multi-stem, 3.7 - 4.0m ht., 11 major branches in well formed head 2.0m above grade, B&B or tree mover, wire basket. Double stake.
3	<i>Populus deltoides</i> / Cottonwood (male - seedless)	60mm cal., 3.7 - 4.0m ht., 11 major branches in well formed head 2.0m above grade, B&B or tree mover, wire basket. Double stake.
4	<i>Salix amygdaloides</i> 'Anderssoni' / Peachleaf Willow	Multi-stem, 3.7 - 4.0m ht., 11 major branches in well formed head 2.0m above grade, B&B or tree mover, wire basket. Double stake.

MATERIALS & PLANTING NOTES

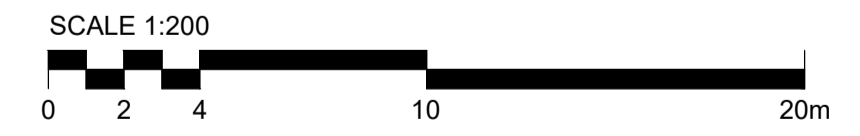
- THIS DRAWINGS MUST NOT BE SCALED.
- ALL DIMENSIONS ARE IN METRES UNLESS OTHERWISE SPECIFIED.
- REFER TO TREK DRAWINGS FOR DEMOLITION, LAYOUT AND GRADING INFORMATION.
- ALL WORK TO BE DONE IN ACCORDANCE WITH CITY OF WINNIPEG STANDARD CONSTRUCTION SPECIFICATIONS UNLESS OTHERWISE INDICATED.
- ALL UTILITIES ARE SHOWN AS INFORMATION ONLY. CONTRACTOR TO CONFIRM LOCATION OF ALL UTILITIES ON SITE PRIOR TO CONSTRUCTION.
- THE CONTRACTOR SHALL BE RESPONSIBLE FOR REPAIRING ALL DAMAGE CAUSED TO SERVICES DURING CONSTRUCTION.
- REFER TO SPECIFICATION FOR DETAILED MATERIAL DESCRIPTIONS.
- STAKE STAKE OUT AND CONFIRM THE LOCATION OF TREES WITH THE CONTRACT ADMINISTRATOR PRIOR TO INSTALLATION & INSURE ALL UTILITY LOCATIONS ARE FULLY AVOIDED.
- ANY AREA DISTRIBUTED BY CONSTRUCTION NOT SHOWN ON THE DRAWINGS MUST BE RETURNED TO ORIGINAL CONDITION.



2 LARCHWOOD PATH
SCALE 1:200



3 CEDAR PATH
SCALE 1:200



EXISTING	NEW	EXISTING	NEW	EXISTING	NEW	EXISTING	NEW
GAS		MANHOLE		CONC SIDEWALK/MEDIAN			
MTS HANDWELL/PEDESTAL		CATCH BASIN/CATCH PIT		ASPHALT PAVEMENT			
HYDRO HANDWELL/CABINET		CURB INLET WITH BOX		PAVING STONE			
CATV/FIBRE OPTIC		TREE		CABLE CONC. MAT			
TRAFFIC SIGNALS/PIT		TEST HOLE		RAMP CURB			
LAND DRAINAGE SEWER		PROPERTY LINE		SOD			
SANITARY/COMBINED SEWER		SURVEY BAR		TOPSOIL			
CB LEAD/SSP/DCP		FENCE		GRANULAR PATH			
WATERMAIN		BOC/EDGE OF PAVEMENT		CONCRETE PAVEMENT			
SUBDRAIN	33.000	ELEVATION		SALVAGED RIP RAP			
DITCH		TRAFFIC SIGN		CRUSHED LIMESTONE			
LEGEND - PLAN		LEGEND - PLAN		LEGEND - PLAN			

LOCATION APPROVED
UNDERGROUND STRUCTURES

SUPR. U/G STRUCTURES COMMITTEE DATE

NOTE:
LOCATION OF UNDERGROUND STRUCTURES AS SHOWN ARE BASED ON THE BEST INFORMATION AVAILABLE BUT NO GUARANTEE IS GIVEN THAT ALL EXISTING UTILITIES ARE SHOWN OR THAT THE GIVEN LOCATIONS ARE EXACT. CONFIRMATION OF EXISTENCE AND EXACT LOCATION OF ALL SERVICES MUST BE OBTAINED FROM THE INDIVIDUAL UTILITIES BEFORE PROCEEDING WITH CONSTRUCTION.

No.	REVISIONS	DATE	BY
0	ISSUED FOR TENDER	22/11/04	JH
		YYMMDD	

HTFC
PLANNING & DESIGN
500-115 Bannockburn Avenue East, Winnipeg, MB R2B 0R5
PHONE: 204-944-9907

DESIGNED BY: JH
DRAWN BY: SW

CHECKED BY: JH
APPROVED BY: GM

HOR SCALE: AS NOTED
VERT SCALE:

RELEASED FOR CONSTRUCTION

DATE: NOV. 4, 2022

PROFESSIONAL'S SEAL

High Manning
Member No. 81
Nov 4 2022

CONSULTANT FILE NAME

THE CITY OF WINNIPEG
PLANNING, PROPERTY AND DEVELOPMENT DEPARTMENT
WATERWAYS BRANCH

LYNDALE DRIVE: EROSION PROTECTION AND PATHWAY CONSTRUCTION
HIGHFIELD STREET TO BIRCHDALE AVENUE
RIVER ACCESS, LARCHWOOD PATH & CEDAR PATH
MATERIALS & PLANTING PLAN

CITY DRAWING NUMBER: PPD-WAT-819-2022-07
SHEET 8 OF 11
DRAWING NUMBER: 07

TENDER No. 815-2022