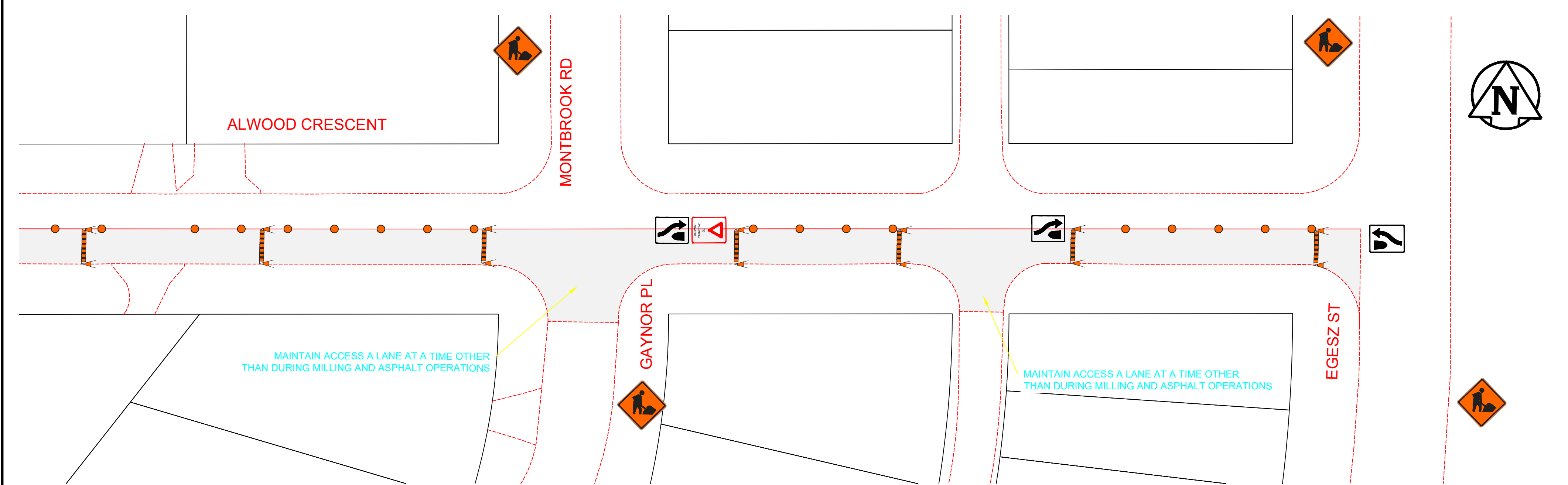
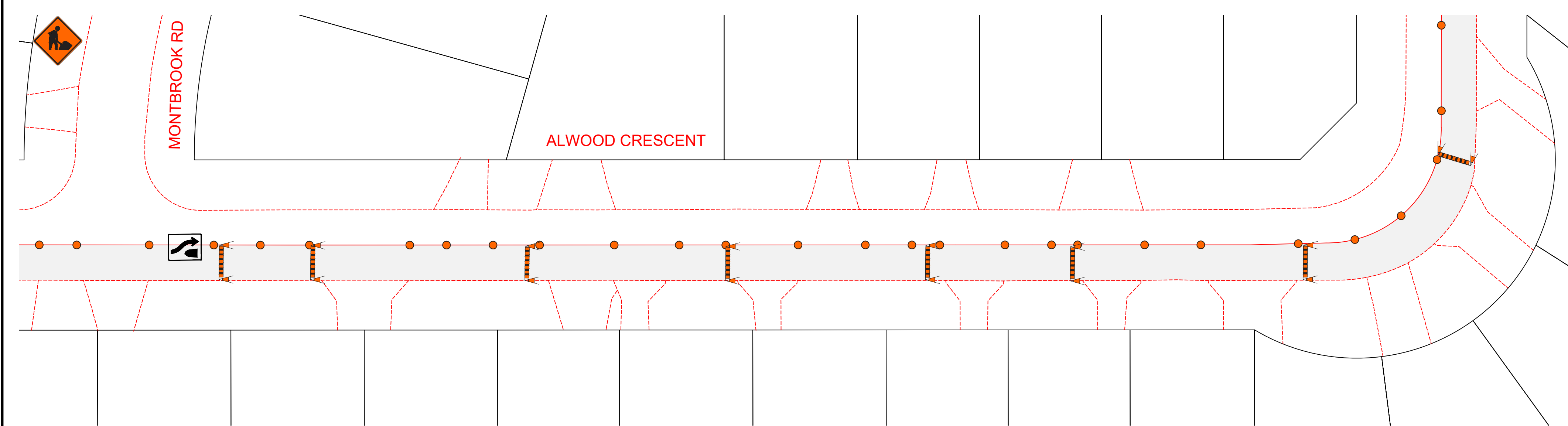
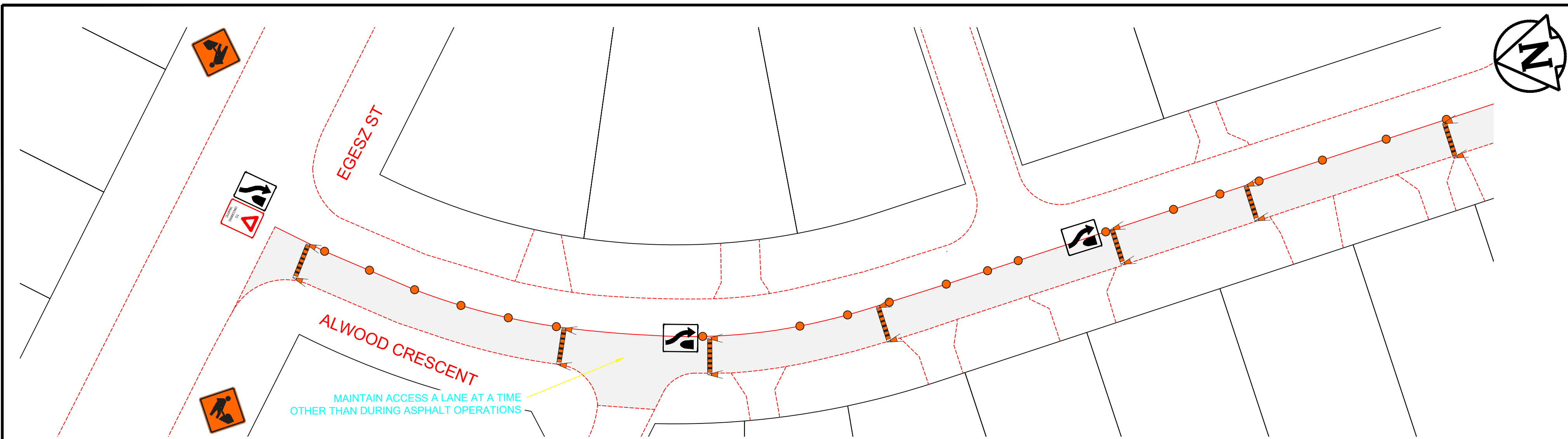





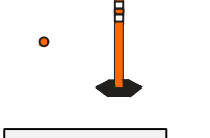

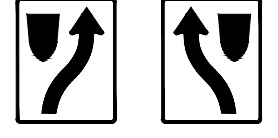

APPENDIX 'B' – TEMPORARY TRAFFIC CONTROL SIGNAGE DRAWINGS

TEMPORARY TRAFFIC CONTROL SIGNAGE DRAWINGS FOR:

Alwood Crescent from Egesz Street to Egesz Street – Asphalt Pavement Rehabilitation
Benbow Road from Egesz Street to Burrows Avenue – Asphalt Pavement Resurfacing
Bunting Street from Church Avenue to Inkster Boulevard – Concrete Pavement Rehabilitation
Channing Street from Burrows Avenue to Wendon Bay – Asphalt Pavement Resurfacing
Charter Drive from Egesz Street to Benbow Road – Asphalt Pavement Resurfacing
Garden Grove Drive from Groverdale Avenue to Fairgrove Bay – Asphalt Pavement Rehabilitation
Groverdale Avenue from Garden Grove Drive to Burdick Place – Asphalt Pavement Resurfacing
Park Lane Avenue from Approximately 367m South of Selkirk Avenue to Selkirk Avenue –
Construction of New Concrete Sidewalk



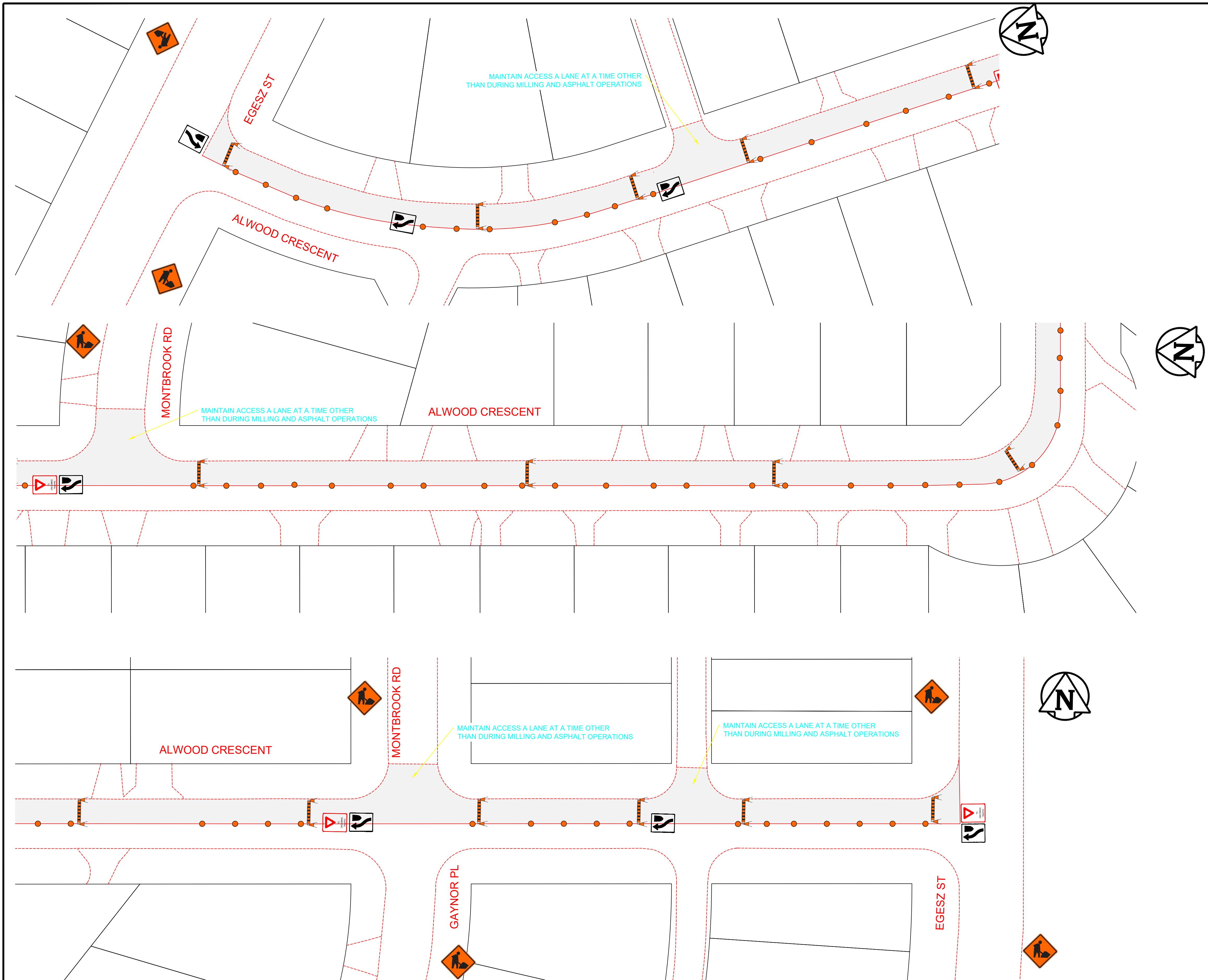
TRAFFIC SIGNAGE & STAGING

- TC-2 ROADWORK 
- RB-11 (L/R) TURN PROHIBITED 
- BARRICADE 
- POLY POST 
- CONSTRUCTION AREA 
- RB-25 (L/R) KEEP LEFT/RIGHT 
- TC 17 YIELD TO ONCOMING TRAFFIC 



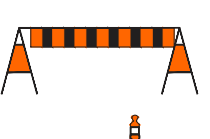

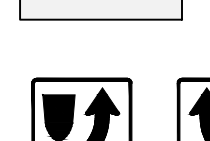


- NOTES:**
1. ALL TRAFFIC SIGNAGE AND TEMPORARY TRAFFIC CONTROL TO CONFORM WITH THE LATEST REVISION OF THE CITY OF WINNIPEG MANUAL OF TEMPORARY TRAFFIC CONTROL ON CITY STREETS
 2. CONTRACTOR SHALL MAINTAIN SAFE PEDESTRIAN ACCESS AND CROSSINGS. WHERE SIDEWALKS ARE LOCATED ON BOTH SIDES OF THE STREET, CONTRACTOR MUST MAINTAIN PEDESTRIAN ACCESS ON ONE SIDE AT ALL TIMES.
 3. WHERE APPLICABLE, CONSTRUCTION IS TO BE COMPLETED LANE AT A TIME WITH TRAFFIC TO BE MAINTAINED IN BOTH DIRECTIONS. WHEN CONSTRUCTION IS COMPLETE IN THE FIRST LANE, TRAFFIC WILL BE MOVED TO THE COMPLETED LANE AND TRAFFIC CONTROL MIRRORED.
 4. PARKING TO BE REMOVED AT TIME OF CONSTRUCTION.
 5. RESIDENTIAL APPROACH ACCESS MUST BE MAINTAINED AT ALL TIMES

ENGINEERING DIVISION
TECHNOLOGY SERVICES BRANCH
106 - 1155 PACIFIC AVE

FOR INFORMATION ONLY		TENDER NO. 1-2023	
 THE CITY OF WINNIPEG PUBLIC WORKS DEPARTMENT		SHEET 1 OF 13	
ALWOOD CRESCENT NORTHBOUND ALWOOD CRESCENT FROM EGESZ STREET TO EGESZ STREET TEMPORARY TRAFFIC SIGNAGE & STAGING		1	



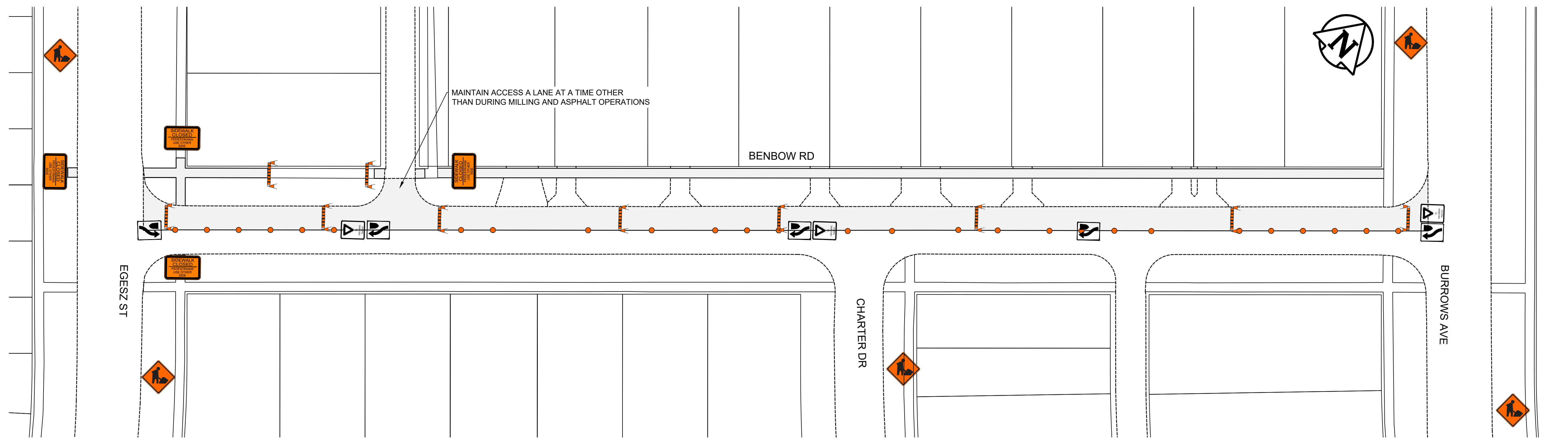
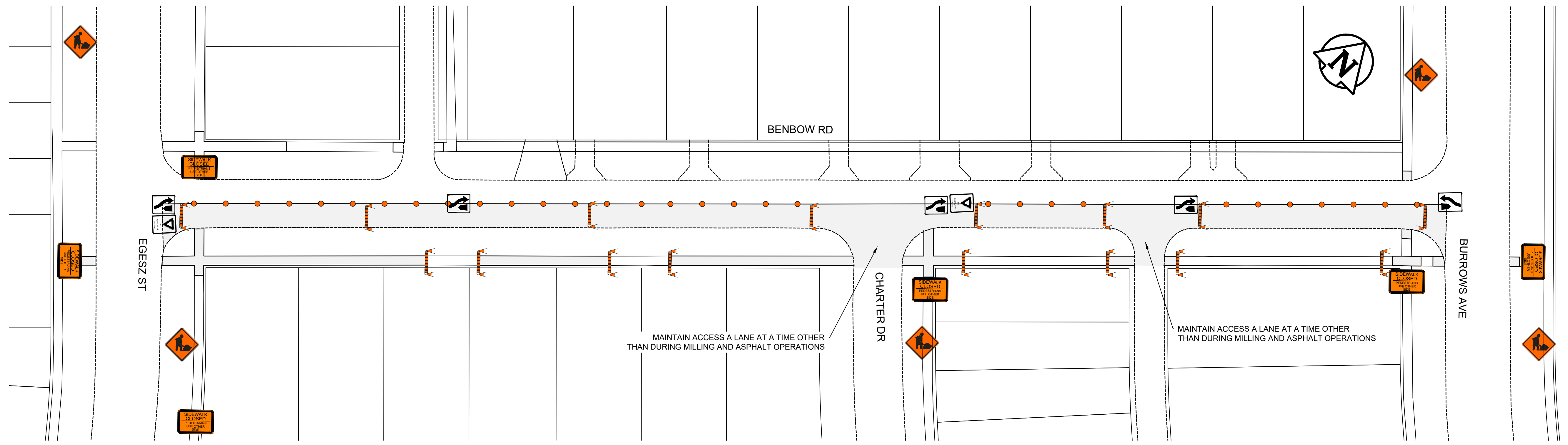
TRAFFIC SIGNAGE & STAGING

- TC-2 ROADWORK 
- RB-11 (L/R) TURN PROHIBITED 
- BARRICADE 
- POLY POST 
- CONSTRUCTION AREA 
- RB-25 (L/R) KEEP LEFT/RIGHT 
- TC 17 YIELD TO ONCOMING TRAFFIC 

- NOTES:**
1. ALL TRAFFIC SIGNAGE AND TEMPORARY TRAFFIC CONTROL TO CONFORM WITH THE LATEST REVISION OF THE CITY OF WINNIPEG MANUAL OF TEMPORARY TRAFFIC CONTROL ON CITY STREETS
 2. CONTRACTOR SHALL MAINTAIN SAFE PEDESTRIAN ACCESS AND CROSSINGS, WHERE SIDEWALKS ARE LOCATED ON BOTH SIDES OF THE STREET, CONTRACTOR MUST MAINTAIN PEDESTRIAN ACCESS ON ONE SIDE AT ALL TIMES.
 3. WHERE APPLICABLE, CONSTRUCTION IS TO BE COMPLETED LANE AT A TIME WITH TRAFFIC TO BE MAINTAINED IN BOTH DIRECTIONS. WHEN CONSTRUCTION IS COMPLETE IN THE FIRST LANE, TRAFFIC WILL BE MOVED TO THE COMPLETED LANE AND TRAFFIC CONTROL MIRRORED.
 4. PARKING TO BE REMOVED AT TIME OF CONSTRUCTION.
 5. RESIDENTIAL APPROACH ACCESS MUST BE MAINTAINED AT ALL TIMES

ENGINEERING DIVISION
TECHNOLOGY SERVICES BRANCH
106 - 1155 PACIFIC AVE

FOR INFORMATION ONLY		TENDER NO. 1-2023	
 THE CITY OF WINNIPEG PUBLIC WORKS DEPARTMENT		ALWOOD CRESCENT NORTHBOUND ALWOOD CRESCENT FROM EGESZ STREET TO EGESZ STREET TEMPORARY TRAFFIC SIGNAGE & STAGING	
		SHEET 2 OF 13	
		2	



TRAFFIC SIGNAGE & STAGING

TC-2 ROADWORK



TC 17 YIELD TO ONCOMING TRAFFIC



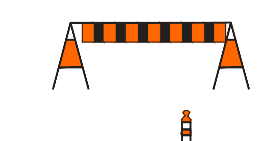
RB-11 (L/R) TURN PROHIBITED



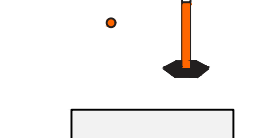
C-46 SIDEWALK CLOSED



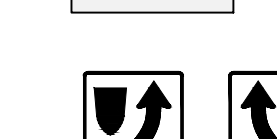
BARRICADE




POLY POST



CONSTRUCTION AREA



RB-25 (L/R) KEEP LEFT/RIGHT



NOTES:

1. ALL TRAFFIC SIGNAGE AND TEMPORARY TRAFFIC CONTROL TO CONFORM WITH THE LATEST REVISION OF THE CITY OF WINNIPEG MANUAL OF TEMPORARY TRAFFIC CONTROL ON CITY STREETS
2. CONTRACTOR SHALL MAINTAIN SAFE PEDESTRIAN ACCESS AND CROSSINGS. WHERE SIDEWALKS ARE LOCATED ON BOTH SIDES OF THE STREET, CONTRACTOR MUST MAINTAIN PEDESTRIAN ACCESS ON ONE SIDE AT ALL TIMES.
3. WHERE APPLICABLE, CONSTRUCTION IS TO BE COMPLETED LANE AT A TIME WITH TRAFFIC TO BE MAINTAINED IN BOTH DIRECTIONS. WHEN CONSTRUCTION IS COMPLETE IN THE FIRST LANE, TRAFFIC WILL BE MOVED TO THE COMPLETED LANE AND TRAFFIC CONTROL MIRRORED.
4. PARKING TO BE REMOVED AT TIME OF CONSTRUCTION.
5. RESIDENTIAL APPROACH ACCESS MUST BE MAINTAINED AT ALL TIMES

ENGINEERING DIVISION
TECHNOLOGY SERVICES BRANCH
106 - 1155 PACIFIC AVE

FOR INFORMATION ONLY

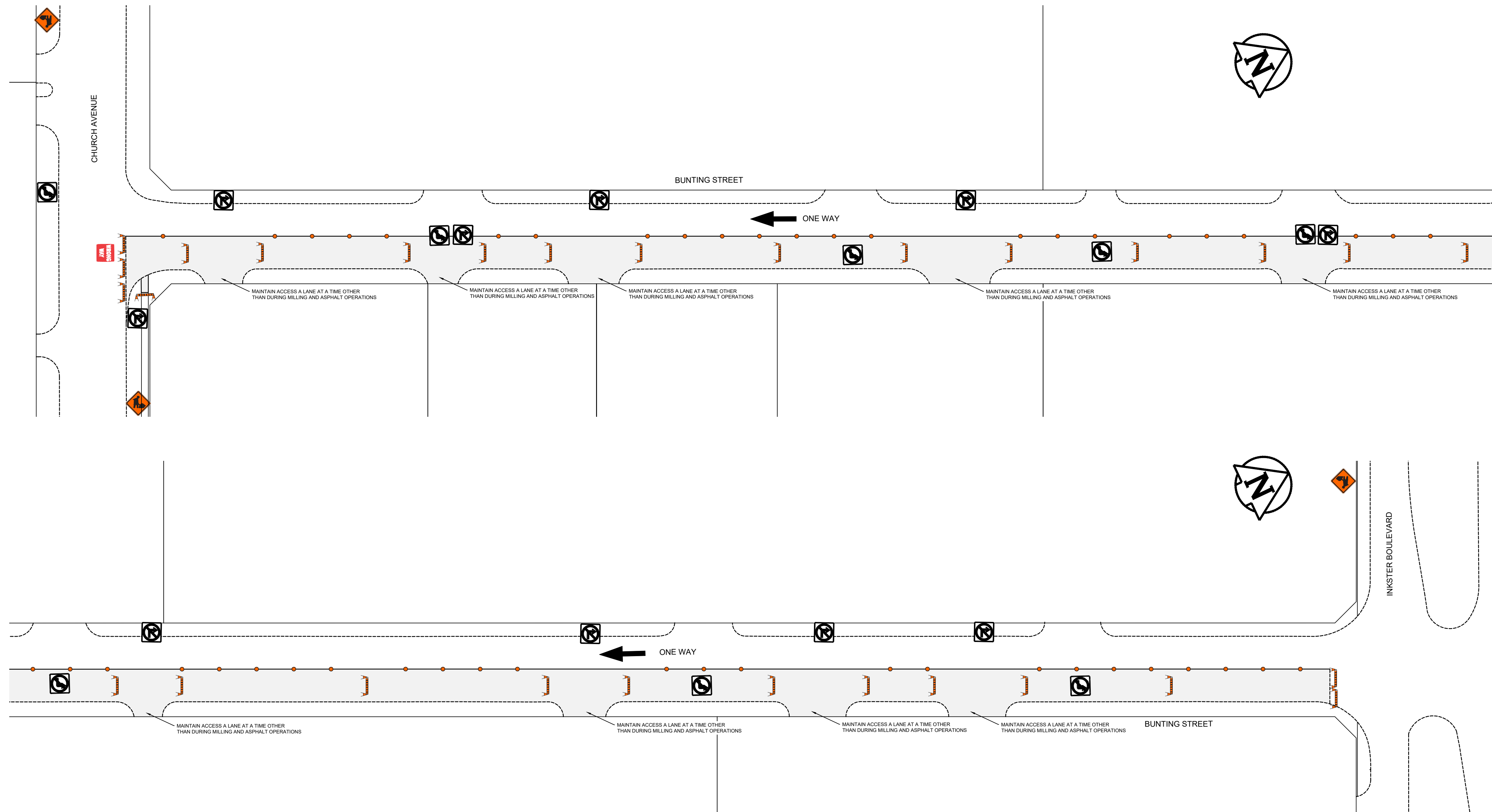
TENDER NO. 1-2023



THE CITY OF WINNIPEG
PUBLIC WORKS DEPARTMENT

BENBOW ROAD
WESTBOUND AND EASTBOUND BENBOW ROAD
FROM EGESZ STREET TO BURROWS AVENUE
TEMPORARY TRAFFIC SIGNAGE & STAGING

SHEET 3 OF 13



TRAFFIC SIGNAGE & STAGING

TC-2 ROADWORK




BARRICADE



RB-11 (L/R) TURN PROHIBITED



POLY POST



RB 21 (L/R) ONE-WAY SIGN



TRAFFIC LANE DIRECTION



RB 22 WRONG WAY SIGN



CONSTRUCTION AREA



ROAD CLOSED BARRICADE



NOTES:

1. ALL TRAFFIC SIGNAGE AND TEMPORARY TRAFFIC CONTROL TO CONFORM WITH THE LATEST REVISION OF THE CITY OF WINNIPEG MANUAL OF TEMPORARY TRAFFIC CONTROL ON CITY STREETS
2. CONTRACTOR SHALL MAINTAIN SAFE PEDESTRIAN ACCESS AND CROSSINGS. WHERE SIDEWALKS ARE LOCATED ON BOTH SIDES OF THE STREET, CONTRACTOR MUST MAINTAIN PEDESTRIAN ACCESS ON ONE SIDE AT ALL TIMES.
3. WHERE APPLICABLE, CONSTRUCTION IS TO BE COMPLETED LANE AT A TIME WITH TRAFFIC TO BE MAINTAINED IN BOTH DIRECTIONS. WHEN CONSTRUCTION IS COMPLETE IN THE FIRST LANE, TRAFFIC WILL BE MOVED TO THE COMPLETED LANE AND TRAFFIC CONTROL MIRRORED.
4. PARKING TO BE REMOVED AT TIME OF CONSTRUCTION.
5. COMMERCIAL APPROACH ACCESS MUST BE MAINTAINED AT ALL TIMES

ENGINEERING DIVISION
TECHNOLOGY SERVICES BRANCH
106 - 1155 PACIFIC AVE

FOR INFORMATION ONLY

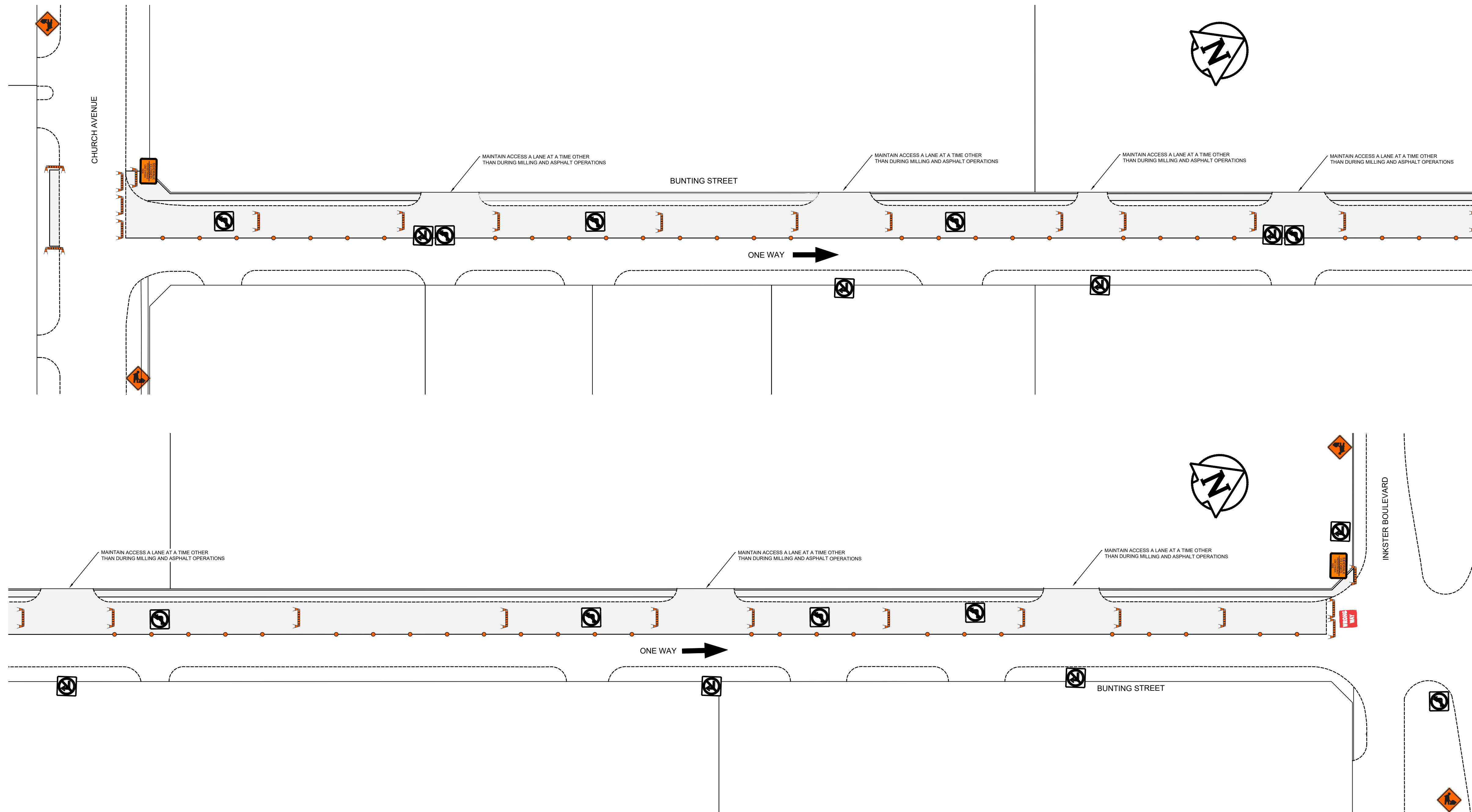
TENDER NO. 1-2023

THE CITY OF WINNIPEG
PUBLIC WORKS DEPARTMENT

BUNTING STREET
NORTHBOUND CONSTRUCTION
FROM CHURCH AVENUE TO INKSTER BOULEVARD
TEMPORARY TRAFFIC SIGNAGE & STAGING

SHEET 4 OF 13

4



TRAFFIC SIGNAGE & STAGING


TC-2 ROADWORK



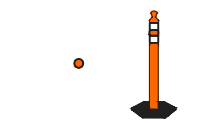
BARRICADE



RB-11 (L/R) TURN PROHIBITED



POLY POST



RB 21 (L/R) ONE-WAY SIGN




TRAFFIC LANE DIRECTION



RB 22 WRONG WAY SIGN



CONSTRUCTION AREA



ROAD CLOSED BARRICADE



NOTES:

1. ALL TRAFFIC SIGNAGE AND TEMPORARY TRAFFIC CONTROL TO CONFORM WITH THE LATEST REVISION OF THE CITY OF WINNIPEG MANUAL OF TEMPORARY TRAFFIC CONTROL ON CITY STREETS
2. CONTRACTOR SHALL MAINTAIN SAFE PEDESTRIAN ACCESS AND CROSSINGS. WHERE SIDEWALKS ARE LOCATED ON BOTH SIDES OF THE STREET, CONTRACTOR MUST MAINTAIN PEDESTRIAN ACCESS ON ONE SIDE AT ALL TIMES.
3. WHERE APPLICABLE, CONSTRUCTION IS TO BE COMPLETED LANE AT A TIME WITH TRAFFIC TO BE MAINTAINED IN BOTH DIRECTIONS. WHEN CONSTRUCTION IS COMPLETE IN THE FIRST LANE, TRAFFIC WILL BE MOVED TO THE COMPLETED LANE AND TRAFFIC CONTROL MIRRORED.
4. PARKING TO BE REMOVED AT TIME OF CONSTRUCTION.
5. COMMERCIAL APPROACH ACCESS MUST BE MAINTAINED AT ALL TIMES

ENGINEERING DIVISION
TECHNOLOGY SERVICES BRANCH
106 - 1155 PACIFIC AVE

FOR INFORMATION ONLY

TENDER NO. 1-2023

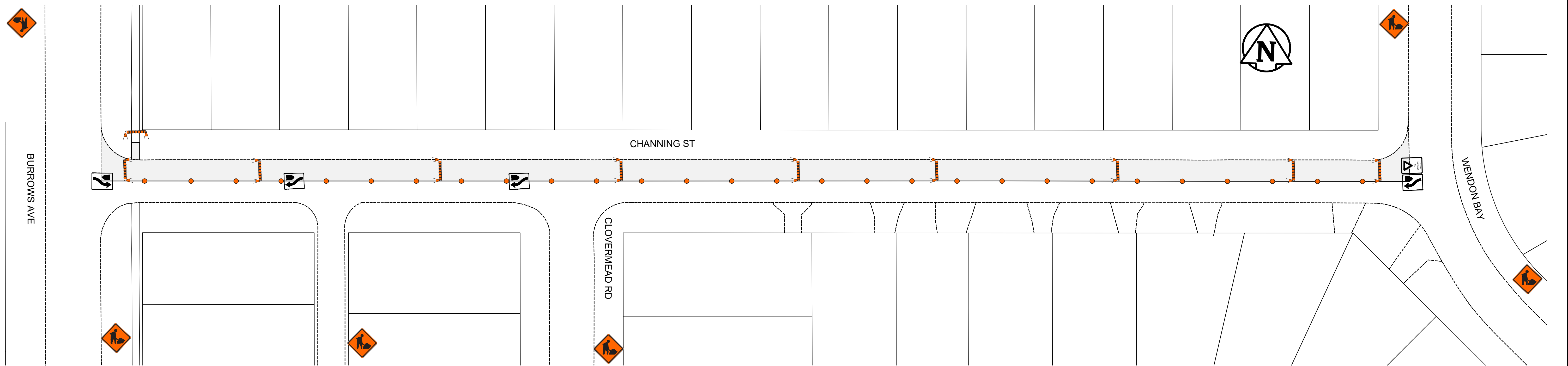
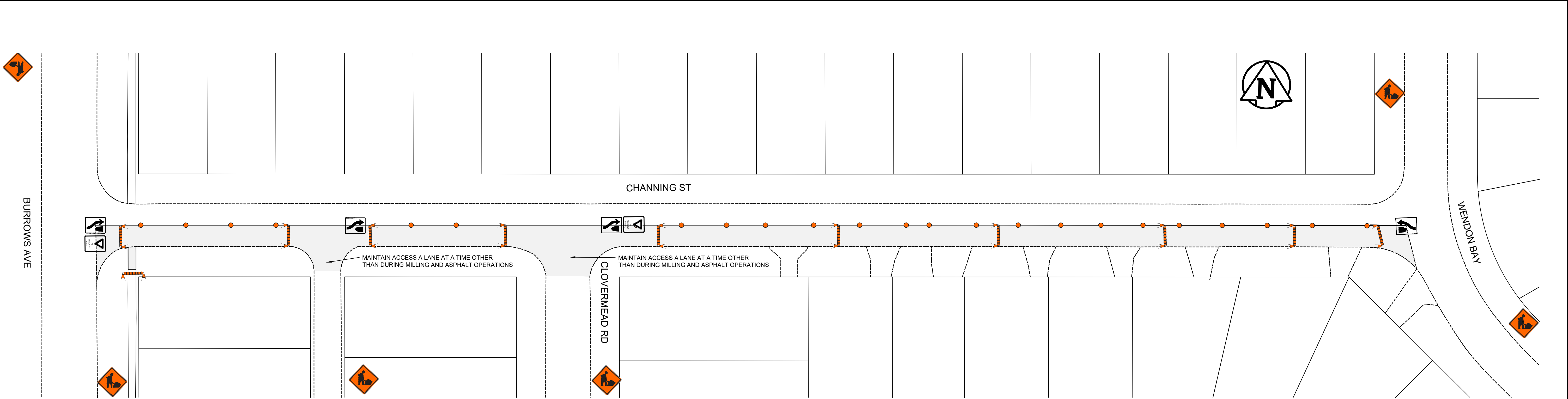


THE CITY OF WINNIPEG
PUBLIC WORKS DEPARTMENT

BUNTING STREET
SOUTHBOUND CONSTRUCTION
FROM CHURCH AVENUE TO INKSTER BOULEVARD
TEMPORARY TRAFFIC SIGNAGE & STAGING

SHEET 5 OF 13

5



TRAFFIC SIGNAGE & STAGING


TC-2 ROADWORK



TC 17 YIELD TO ONCOMING TRAFFIC



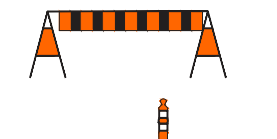
RB-11 (L/R) TURN PROHIBITED



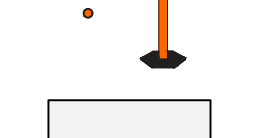
C-46 SIDEWALK CLOSED



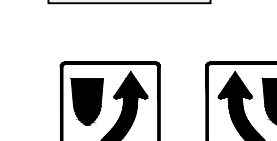
BARRICADE




POLY POST



CONSTRUCTION AREA



RB-25 (L/R) KEEP LEFT/RIGHT



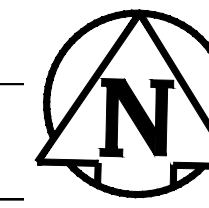


NOTES:

1. ALL TRAFFIC SIGNAGE AND TEMPORARY TRAFFIC CONTROL TO CONFORM WITH THE LATEST REVISION OF THE CITY OF WINNIPEG MANUAL OF TEMPORARY TRAFFIC CONTROL ON CITY STREETS
2. CONTRACTOR SHALL MAINTAIN SAFE PEDESTRIAN ACCESS AND CROSSINGS. WHERE SIDEWALKS ARE LOCATED ON BOTH SIDES OF THE STREET, CONTRACTOR MUST MAINTAIN PEDESTRIAN ACCESS ON ONE SIDE AT ALL TIMES.
3. WHERE APPLICABLE, CONSTRUCTION IS TO BE COMPLETED LANE AT A TIME WITH TRAFFIC TO BE MAINTAINED IN BOTH DIRECTIONS. WHEN CONSTRUCTION IS COMPLETE IN THE FIRST LANE, TRAFFIC WILL BE MOVED TO THE COMPLETED LANE AND TRAFFIC CONTROL MIRRORRED.
4. PARKING TO BE REMOVED AT TIME OF CONSTRUCTION.
5. RESIDENTIAL APPROACH ACCESS MUST BE MAINTAINED AT ALL TIMES

ENGINEERING DIVISION
TECHNOLOGY SERVICES BRANCH
106 - 1155 PACIFIC AVE

FOR INFORMATION ONLY		TENDER NO. 1-2023	
THE CITY OF WINNIPEG PUBLIC WORKS DEPARTMENT		CHANNING STREET	
		WESTBOUND AND EASTBOUND CHANNING STREET FROM BURROWS AVENUE TO WENDON BAY	
		SHEET 6 OF 13	
		6	



TRAFFIC SIGNAGE & STAGING

TC-2 ROADWORK



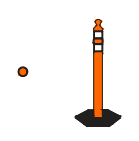
RB-11 (L/R) TURN PROHIBITED




BARRICADE



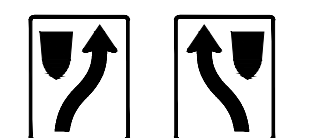
POLY POST



CONSTRUCTION AREA



RB-25 (L/R) KEEP LEFT/RIGHT



TC 17 YIELD TO ONCOMING TRAFFIC



SIDEWALK CLOSED



NOTES:

ALL TRAFFIC SIGNAGE AND TEMPORARY TRAFFIC CONTROL TO CONFORM WITH THE LATEST REVISION OF THE CITY OF WINNIPEG MANUAL OF TEMPORARY TRAFFIC CONTROL ON CITY STREETS. CONTRACTOR SHALL MAINTAIN SAFE PEDESTRIAN ACCESS AND CROSSINGS. WHERE SIDEWALKS ARE LOCATED ON BOTH SIDES OF THE STREET, CONTRACTOR MUST MAINTAIN PEDESTRIAN ACCESS ON ONE SIDE AT ALL TIMES. WHERE APPLICABLE, CONSTRUCTION IS TO BE COMPLETED LANE AT A TIME WITH TRAFFIC TO BE MAINTAINED IN BOTH DIRECTIONS. WHEN CONSTRUCTION IS COMPLETE IN THE FIRST LANE, TRAFFIC WILL BE MOVED TO THE COMPLETED LANE AND TRAFFIC CONTROL MIRRORED. PARKING TO BE REMOVED AT TIME OF CONSTRUCTION. COMMERCIAL APPROACH ACCESS MUST BE MAINTAINED AT ALL TIMES.

ENGINEERING DIVISION
TECHNOLOGY SERVICES BRANCH
106 - 1155 PACIFIC AVE

FOR INFORMATION ONLY

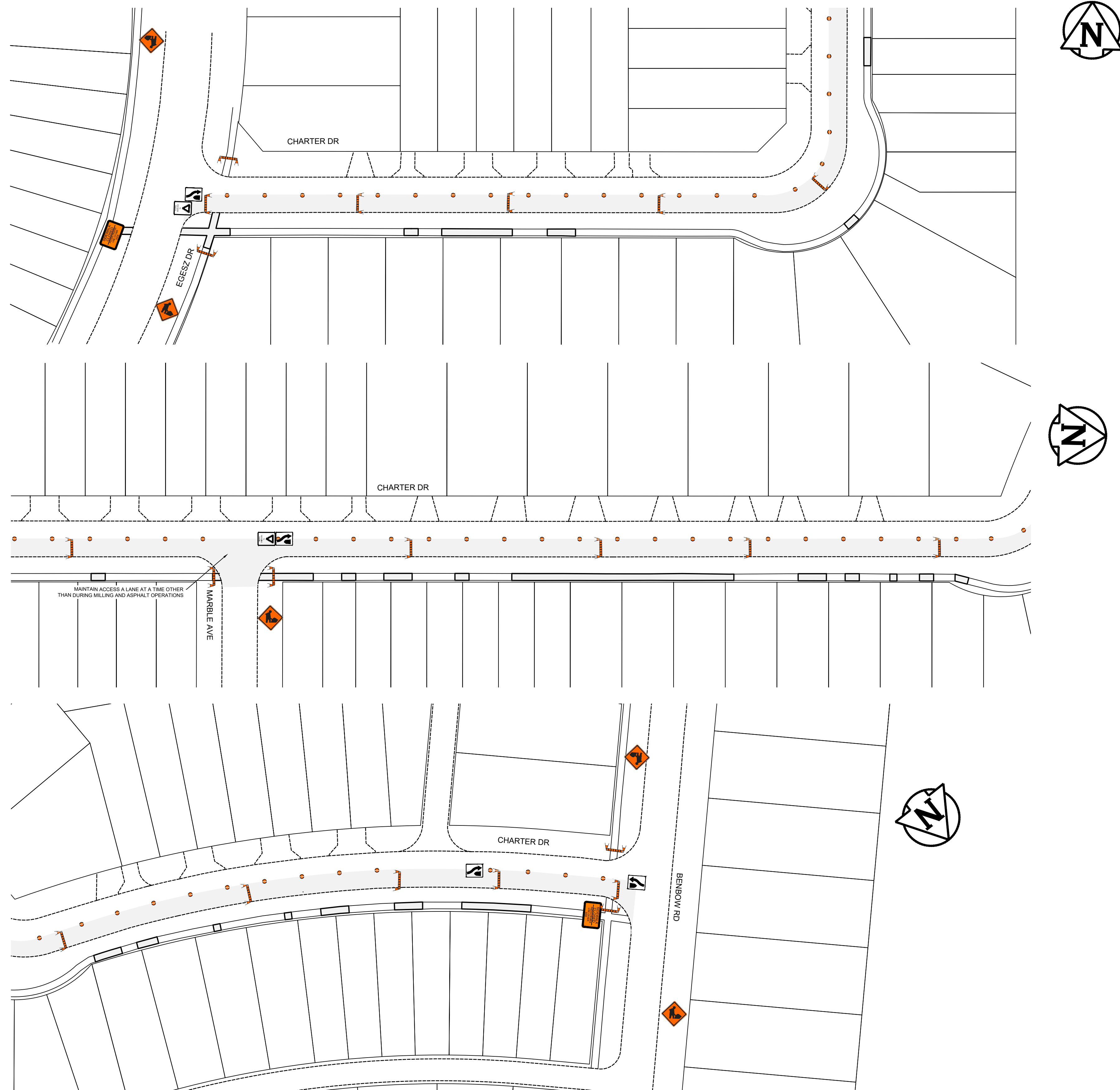
TENDER NO. 1-2023

THE CITY OF WINNIPEG
PUBLIC WORKS DEPARTMENT




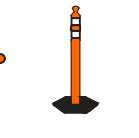




CHARTER DRIVE
NORTHWEST LANE UNDER CONSTRUCTION
FROM EGÉSZ STREET TO BENBOW ROAD
TEMPORARY TRAFFIC SIGNAGE & STAGING

SHEET 7 OF 13

7




TRAFFIC SIGNAGE & STAGING

- TC-2 ROADWORK 
- RB-11 (L/R) TURN PROHIBITED 
- BARRICADE 
- POLY POST 
- CONSTRUCTION AREA 
- RB-25 (L/R) KEEP LEFT/RIGHT 
- TC 17 YIELD TO ONCOMING TRAFFIC 
- SIDEWALK CLOSED 

- NOTES:**
1. ALL TRAFFIC SIGNAGE AND TEMPORARY TRAFFIC CONTROL TO CONFORM WITH THE LATEST REVISION OF THE CITY OF WINNIPEG MANUAL OF TEMPORARY TRAFFIC CONTROL ON CITY STREETS
 2. CONTRACTOR SHALL MAINTAIN SAFE PEDESTRIAN ACCESS AND CROSSINGS. WHERE SIDEWALKS ARE LOCATED ON BOTH SIDES OF THE STREET, CONTRACTOR MUST MAINTAIN PEDESTRIAN ACCESS ON ONE SIDE AT ALL TIMES.
 3. WHERE APPLICABLE, CONSTRUCTION IS TO BE COMPLETED LANE AT A TIME WITH TRAFFIC TO BE MAINTAINED IN BOTH DIRECTIONS. WHEN CONSTRUCTION IS COMPLETE IN THE FIRST LANE, TRAFFIC WILL BE MOVED TO THE COMPLETED LANE AND TRAFFIC CONTROL MIRRORED.
 4. PARKING TO BE REMOVED AT TIME OF CONSTRUCTION.
 5. COMMERCIAL APPROACH ACCESS MUST BE MAINTAINED AT ALL TIMES

ENGINEERING DIVISION
TECHNOLOGY SERVICES BRANCH
106 - 1155 PACIFIC AVE

FOR INFORMATION ONLY		TENDER NO. 1-2023	
		THE CITY OF WINNIPEG PUBLIC WORKS DEPARTMENT	
CHARTER DRIVE SOUTHEAST LANE UNDER CONSTRUCTION FROM EGESZ STREET TO BENBOW ROAD TEMPORARY TRAFFIC SIGNAGE & STAGING		SHEET 8 OF 13 8	



TRAFFIC SIGNAGE & STAGING

TC-2 ROADWORK



TC 17 YIELD TO ONCOMING TRAFFIC



RB-11 (L/R) TURN PROHIBITED



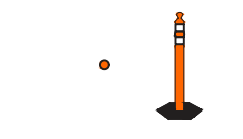
C-46 SIDEWALK CLOSED




BARRICADE



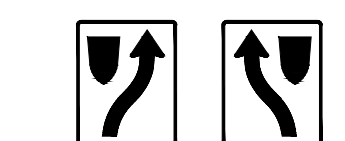
POLY POST



CONSTRUCTION AREA



RB-25 (L/R) KEEP LEFT/RIGHT



NOTES:

ALL TRAFFIC SIGNAGE AND TEMPORARY TRAFFIC CONTROL TO CONFORM WITH THE LATEST REVISION OF THE CITY OF WINNIPEG MANUAL OF TEMPORARY TRAFFIC CONTROL ON CITY STREETS. CONTRACTOR SHALL MAINTAIN SAFE PEDESTRIAN ACCESS AND CROSSINGS. WHERE SIDEWALKS ARE LOCATED ON BOTH SIDES OF THE STREET, CONTRACTOR MUST MAINTAIN PEDESTRIAN ACCESS ON ONE SIDE AT ALL TIMES. WHERE APPLICABLE, CONSTRUCTION IS TO BE COMPLETED LANE AT A TIME WITH TRAFFIC TO BE MAINTAINED IN BOTH DIRECTIONS. WHEN CONSTRUCTION IS COMPLETE IN THE FIRST LANE, TRAFFIC WILL BE MOVED TO THE COMPLETED LANE AND TRAFFIC CONTROL MIRRORED. PARKING TO BE REMOVED AT TIME OF CONSTRUCTION. RESIDENTIAL APPROACH ACCESS MUST BE MAINTAINED AT ALL TIMES.

ENGINEERING DIVISION
TECHNOLOGY SERVICES BRANCH
106 - 1155 PACIFIC AVE

FOR INFORMATION ONLY

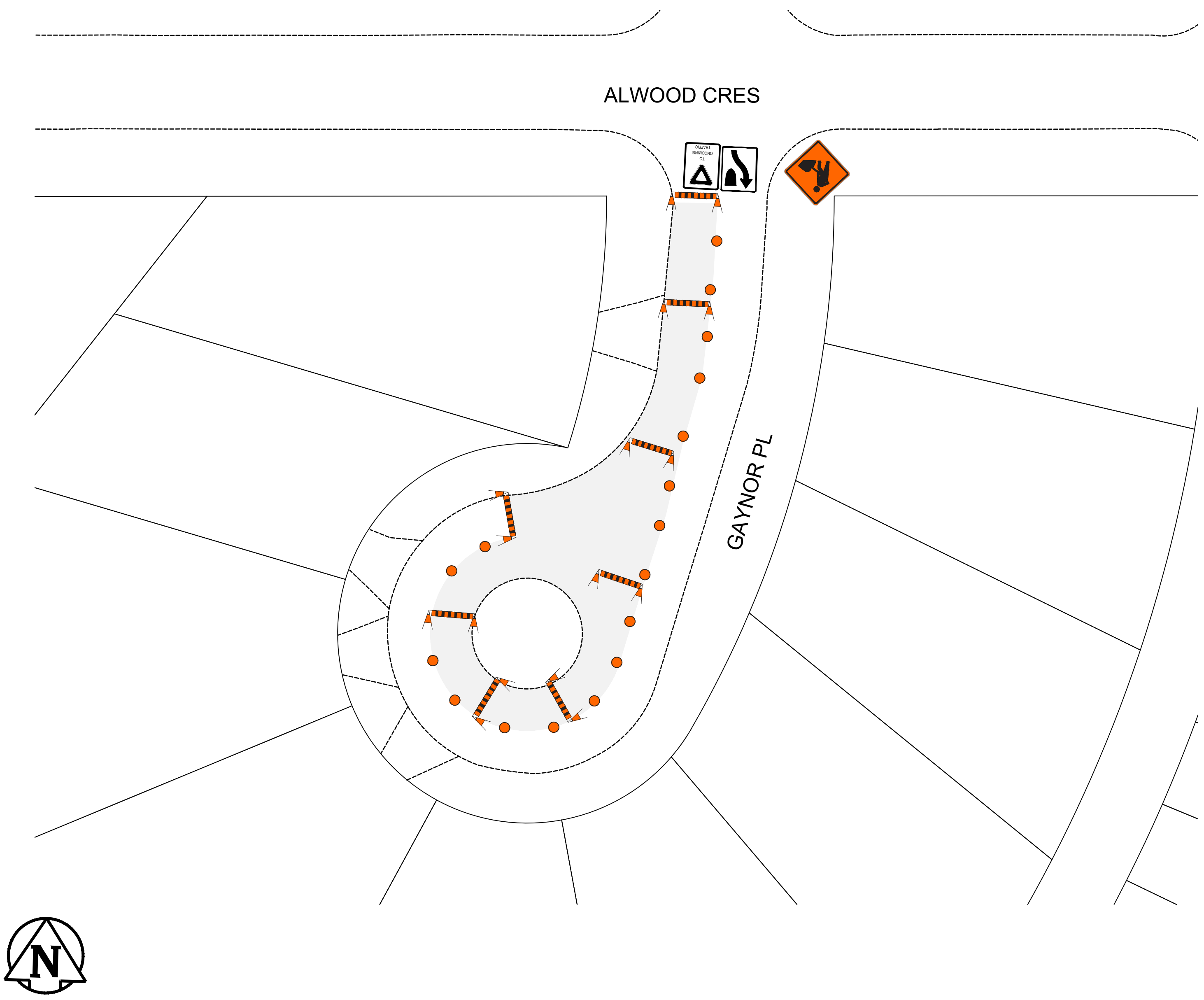
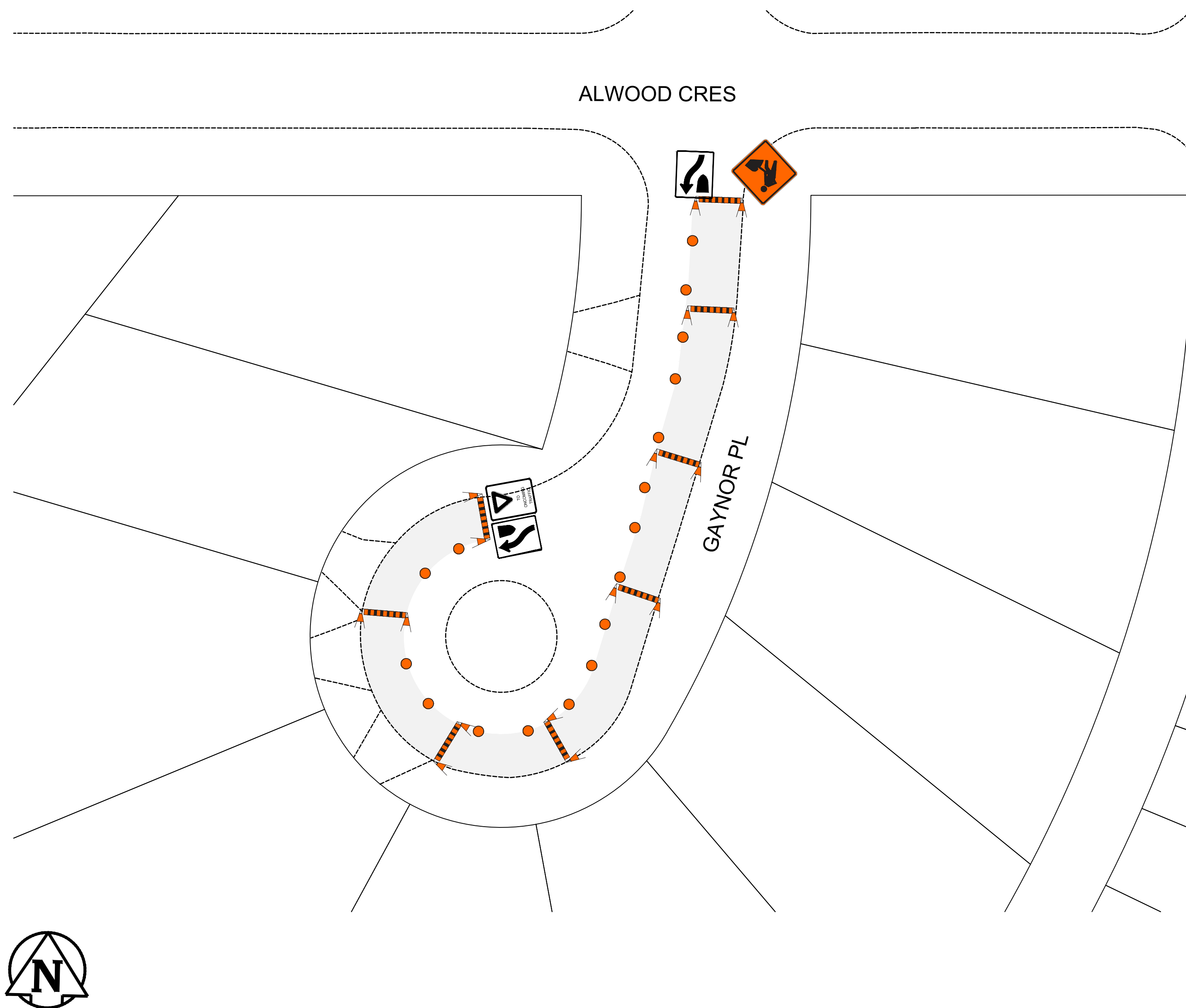
TENDER NO. 1-2023

THE CITY OF WINNIPEG
PUBLIC WORKS DEPARTMENT

GARDEN GROVE DRIVE
WESTBOUND AND EASTBOUND UNDER CONSTRUCTION
FROM GROVERDALE AVENUE TO FAIRGROVE BAY
TEMPORARY TRAFFIC SIGNAGE & STAGING

SHEET 9 OF 13

9



TRAFFIC SIGNAGE & STAGING

TC-2 ROADWORK

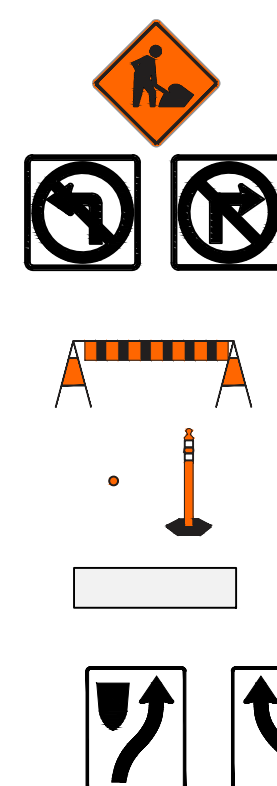
RB-11 (L/R) TURN PROHIBITED

BARRICADE

POLY POST

CONSTRUCTION AREA

RB-25 (L/R) KEEP LEFT/RIGHT



TC 17 YIELD TO ONCOMING TRAFFIC

C-46 SIDEWALK CLOSED



NOTES:

1. ALL TRAFFIC SIGNAGE AND TEMPORARY TRAFFIC CONTROL TO CONFORM WITH THE LATEST REVISION OF THE CITY OF WINNIPEG MANUAL OF TEMPORARY TRAFFIC CONTROL ON CITY STREETS
2. CONTRACTOR SHALL MAINTAIN SAFE PEDESTRIAN ACCESS AND CROSSINGS. WHERE SIDEWALKS ARE LOCATED ON BOTH SIDES OF THE STREET, CONTRACTOR MUST MAINTAIN PEDESTRIAN ACCESS ON ONE SIDE AT ALL TIMES.
3. WHERE APPLICABLE, CONSTRUCTION IS TO BE COMPLETED LANE AT A TIME WITH TRAFFIC TO BE MAINTAINED IN BOTH DIRECTIONS. WHEN CONSTRUCTION IS COMPLETE IN THE FIRST LANE, TRAFFIC WILL BE MOVED TO THE COMPLETED LANE AND TRAFFIC CONTROL MIRRORED.
4. PARKING TO BE REMOVED AT TIME OF CONSTRUCTION.
5. RESIDENTIAL APPROACH ACCESSSES MUST BE MAINTAINED AT ALL TIMES

ENGINEERING DIVISION
TECHNOLOGY SERVICES BRANCH
106 - 1155 PACIFIC AVE

FOR INFORMATION ONLY

TENDER NO. 1-2023



THE CITY OF WINNIPEG
PUBLIC WORKS DEPARTMENT

GAYNOR PLACE
NORTHBOUND AND SOUTHBOUND GAYNOR PLACE
FROM ALWOOD CRES TO END
TEMPORARY TRAFFIC SIGNAGE & STAGING

SHEET 10 OF 13

10

TRAFFIC SIGNAGE & STAGING

TC-2 ROADWORK

RB-11 (L/R) TURN PROHIBITED

BARRICADE

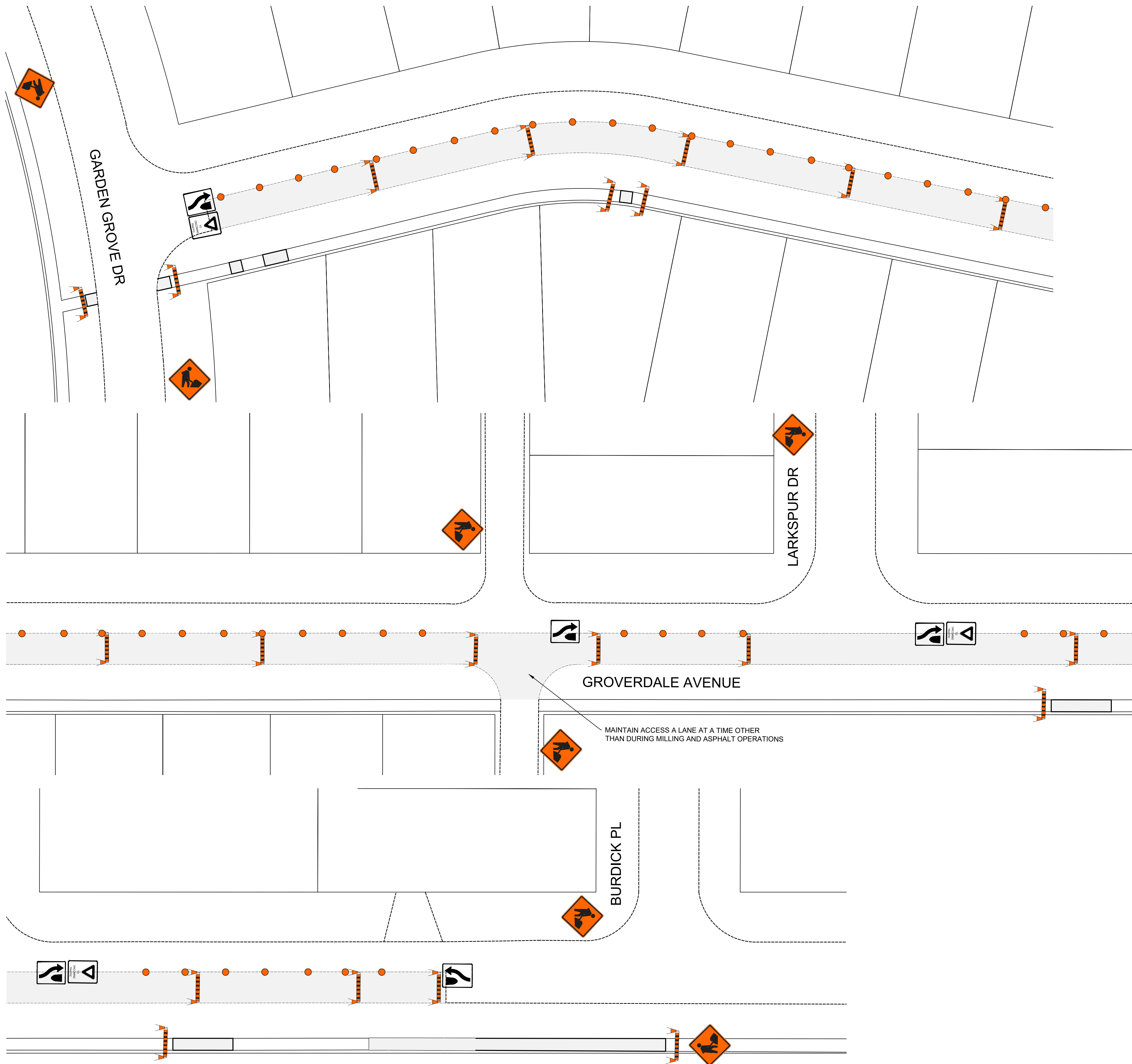
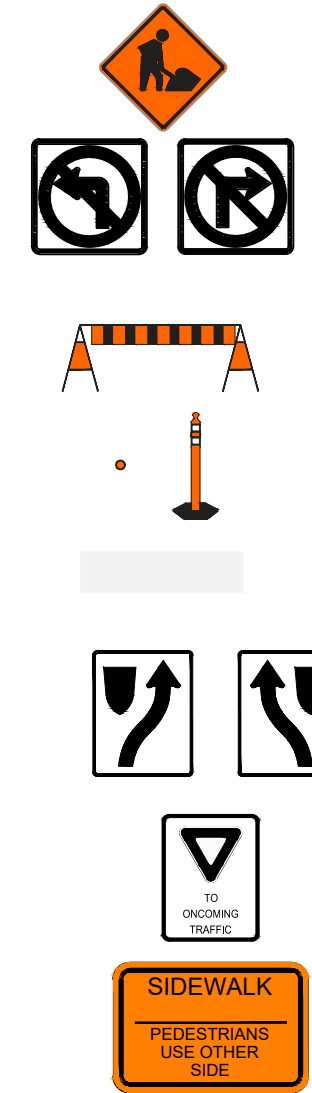
POLY POST

CONSTRUCTION AREA

RB-25 (L/R) KEEP LEFT/RIGHT

TC 17 YIELD TO ONCOMING TRAFFIC

C-46 SIDEWALK CLOSED



NOTES:

1. ALL TRAFFIC SIGNAGE AND TEMPORARY TRAFFIC CONTROL TO CONFORM WITH THE LATEST REVISION OF THE CITY OF WINNIPEG MANUAL OF TEMPORARY TRAFFIC CONTROL ON CITY STREETS
2. CONTRACTOR SHALL MAINTAIN SAFE PEDESTRIAN ACCESS AND CROSSINGS. WHERE SIDEWALKS ARE LOCATED ON BOTH SIDES OF THE STREET, CONTRACTOR MUST MAINTAIN PEDESTRIAN ACCESS ON ONE SIDE AT ALL TIMES.
3. WHERE APPLICABLE, CONSTRUCTION IS TO BE COMPLETED LANE AT A TIME WITH TRAFFIC TO BE MAINTAINED IN BOTH DIRECTIONS. WHEN CONSTRUCTION IS COMPLETE IN THE FIRST LANE, TRAFFIC WILL BE MOVED TO THE COMPLETED LANE AND TRAFFIC CONTROL MIRRORED.
4. PARKING TO BE REMOVED AT TIME OF CONSTRUCTION.
5. RESIDENTIAL APPROACH ACCESS MUST BE MAINTAINED AT ALL TIMES

FOR INFORMATION ONLY

TENDER NO. 1-2023



THE CITY OF WINNIPEG
PUBLIC WORKS DEPARTMENT

GROVERDALE AVENUE
NORTHBOUND GROVERDALE AVENUE
FROM GARDEN GROVE DRIVE TO BURDICK PL
TEMPORARY TRAFFIC SIGNAGE & STAGING

SHEET 11 OF 13

11

ENGINEERING DIVISION
TECHNOLOGY SERVICES BRANCH
106 - 1155 PACIFIC AVE

TRAFFIC SIGNAGE & STAGING

TC-2 ROADWORK

RB-11 (L/R) TURN PROHIBITED

BARRICADE

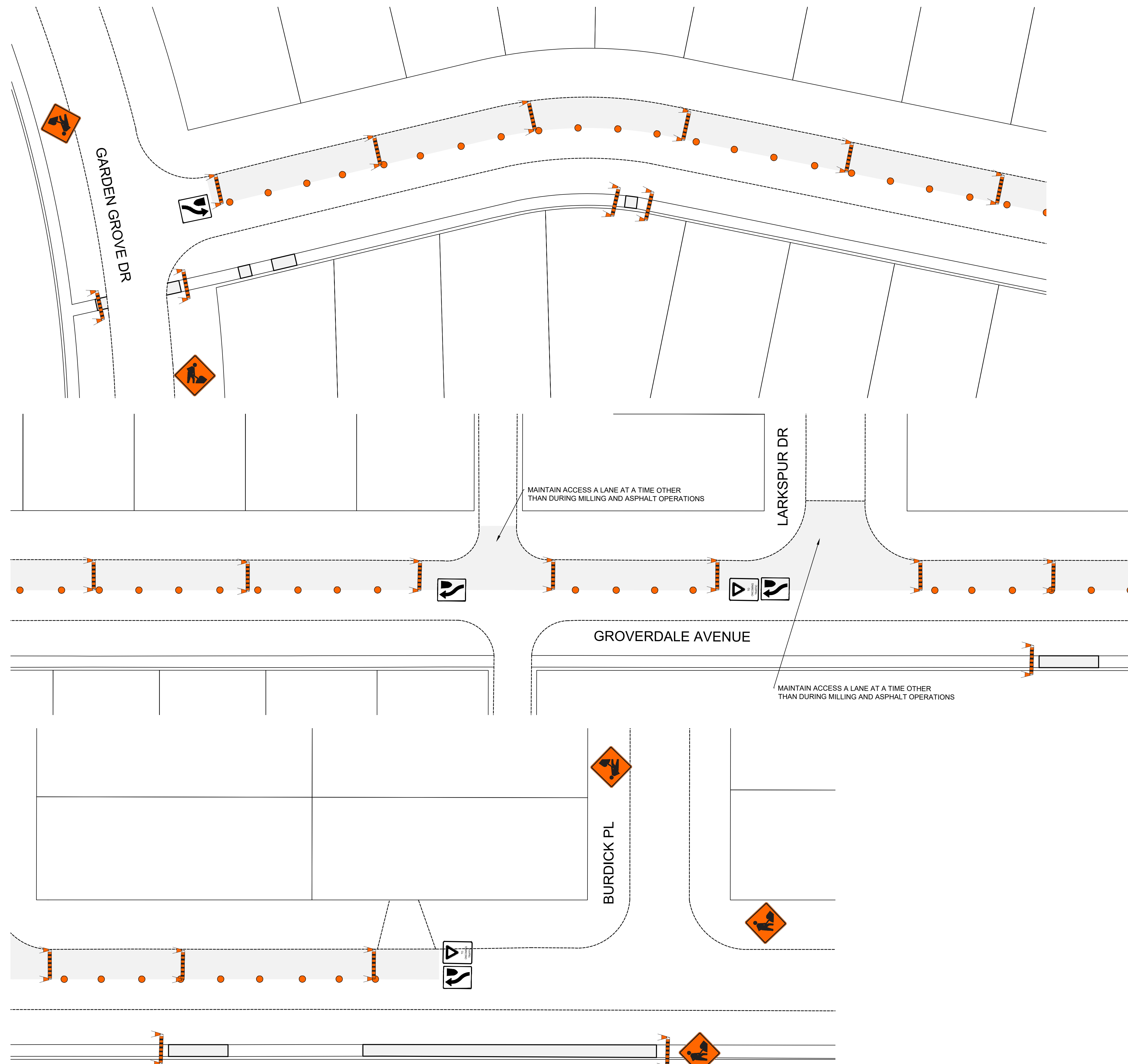
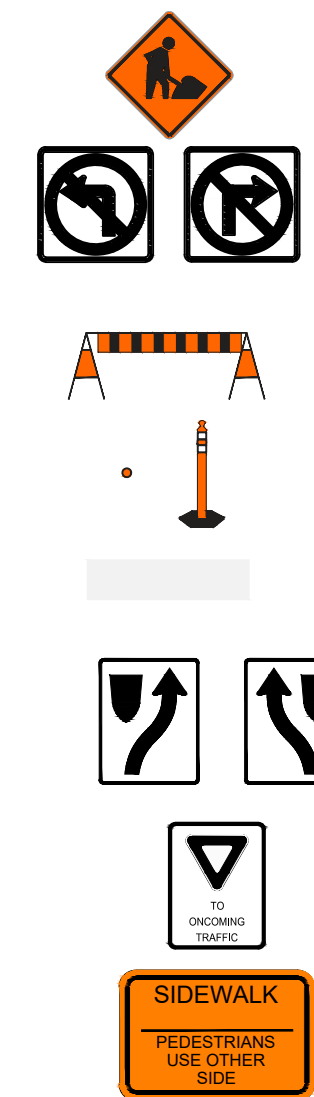
POLY POST

CONSTRUCTION AREA

RB-25 (L/R) KEEP LEFT/RIGHT

TC 17 YIELD TO ONCOMING TRAFFIC

C-46 SIDEWALK CLOSED



NOTES:

1. ALL TRAFFIC SIGNAGE AND TEMPORARY TRAFFIC CONTROL TO CONFORM WITH THE LATEST REVISION OF THE CITY OF WINNIPEG MANUAL OF TEMPORARY TRAFFIC CONTROL ON CITY STREETS
2. CONTRACTOR SHALL MAINTAIN SAFE PEDESTRIAN ACCESS AND CROSSINGS. WHERE SIDEWALKS ARE LOCATED ON BOTH SIDES OF THE STREET, CONTRACTOR MUST MAINTAIN PEDESTRIAN ACCESS ON ONE SIDE AT ALL TIMES.
3. WHERE APPLICABLE, CONSTRUCTION IS TO BE COMPLETED LANE AT A TIME WITH TRAFFIC TO BE MAINTAINED IN BOTH DIRECTIONS. WHEN CONSTRUCTION IS COMPLETE IN THE FIRST LANE, TRAFFIC WILL BE MOVED TO THE COMPLETED LANE AND TRAFFIC CONTROL MIRRORRED.
4. PARKING TO BE REMOVED AT TIME OF CONSTRUCTION.
5. RESIDENTIAL APPROACH ACCESS MUST BE MAINTAINED AT ALL TIMES

FOR INFORMATION ONLY

TENDER NO. 1-2023



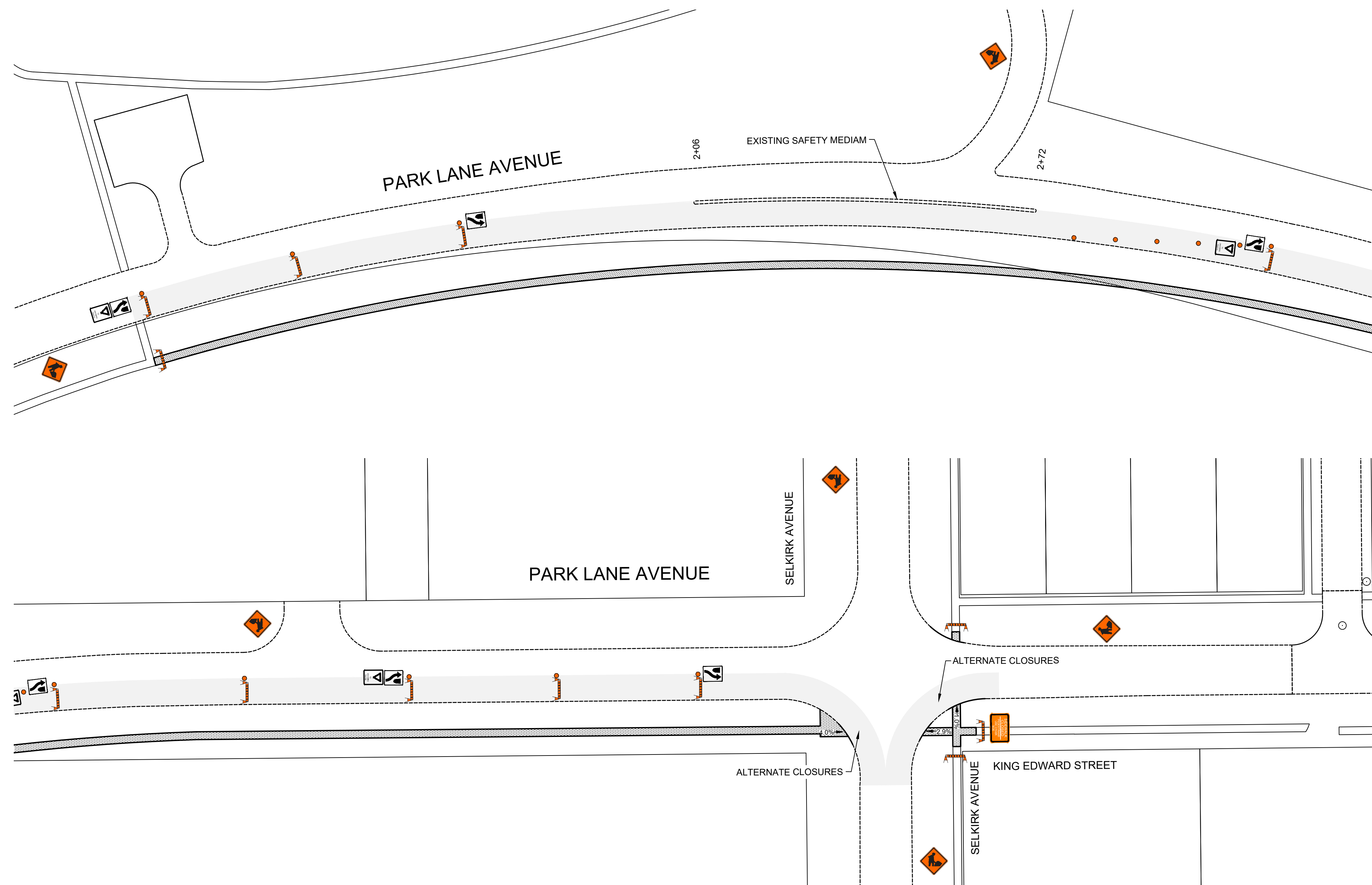
THE CITY OF WINNIPEG
PUBLIC WORKS DEPARTMENT

GROVERDALE AVENUE
SOUTHBOUND GROVERDALE AVENUE
FROM GARDEN GROVE DRIVE TO BURDICK PL
TEMPORARY TRAFFIC SIGNAGE & STAGING

SHEET 12 OF 13

12

ENGINEERING DIVISION
TECHNOLOGY SERVICES BRANCH
106 - 1155 PACIFIC AVE



TRAFFIC SIGNAGE & STAGING

TC-2 ROADWORK



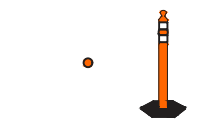
RB-11 (L/R) TURN PROHIBITED




BARRICADE



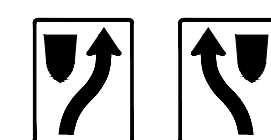
POLY POST



CONSTRUCTION AREA



RB-25 (L/R) KEEP LEFT/RIGHT



TC 17 YIELD TO ONCOMING TRAFFIC



C-46 SIDEWALK CLOSED



NOTES:

1. ALL TRAFFIC SIGNAGE AND TEMPORARY TRAFFIC CONTROL TO CONFORM WITH THE LATEST REVISION OF THE CITY OF WINNIPEG MANUAL OF TEMPORARY TRAFFIC CONTROL ON CITY STREETS
2. CONTRACTOR SHALL MAINTAIN SAFE PEDESTRIAN ACCESS AND CROSSINGS. WHERE SIDEWALKS ARE LOCATED ON BOTH SIDES OF THE STREET, CONTRACTOR MUST MAINTAIN PEDESTRIAN ACCESS ON ONE SIDE AT ALL TIMES.
3. WHERE APPLICABLE, CONSTRUCTION IS TO BE COMPLETED LANE AT A TIME WITH TRAFFIC TO BE MAINTAINED IN BOTH DIRECTIONS. WHEN CONSTRUCTION IS COMPLETE IN THE FIRST LANE, TRAFFIC WILL BE MOVED TO THE COMPLETED LANE AND TRAFFIC CONTROL MIRRORED.
4. PARKING TO BE REMOVED AT TIME OF CONSTRUCTION.
5. RESIDENTIAL APPROACH ACCESS MUST BE MAINTAINED AT ALL TIMES

ENGINEERING DIVISION
TECHNOLOGY SERVICES BRANCH
106 - 1155 PACIFIC AVE

FOR INFORMATION ONLY

TENDER NO. 1-2023



THE CITY OF WINNIPEG
PUBLIC WORKS DEPARTMENT

PARK LANE AVENUE
NORTHBOUND PARK LANE AVENUE
FROM PARK LANE EXISTING SIDEWALK TO SELKIRK AVENUE
TEMPORARY TRAFFIC SIGNAGE & STAGING

SHEET 13 OF 13

13