A1 SIZE – 594mm x 841mm

NOTE:

1. SEE DRAWING 1–0118F–S0002 FOR GENERAL AND STRUCTURAL NOTES.

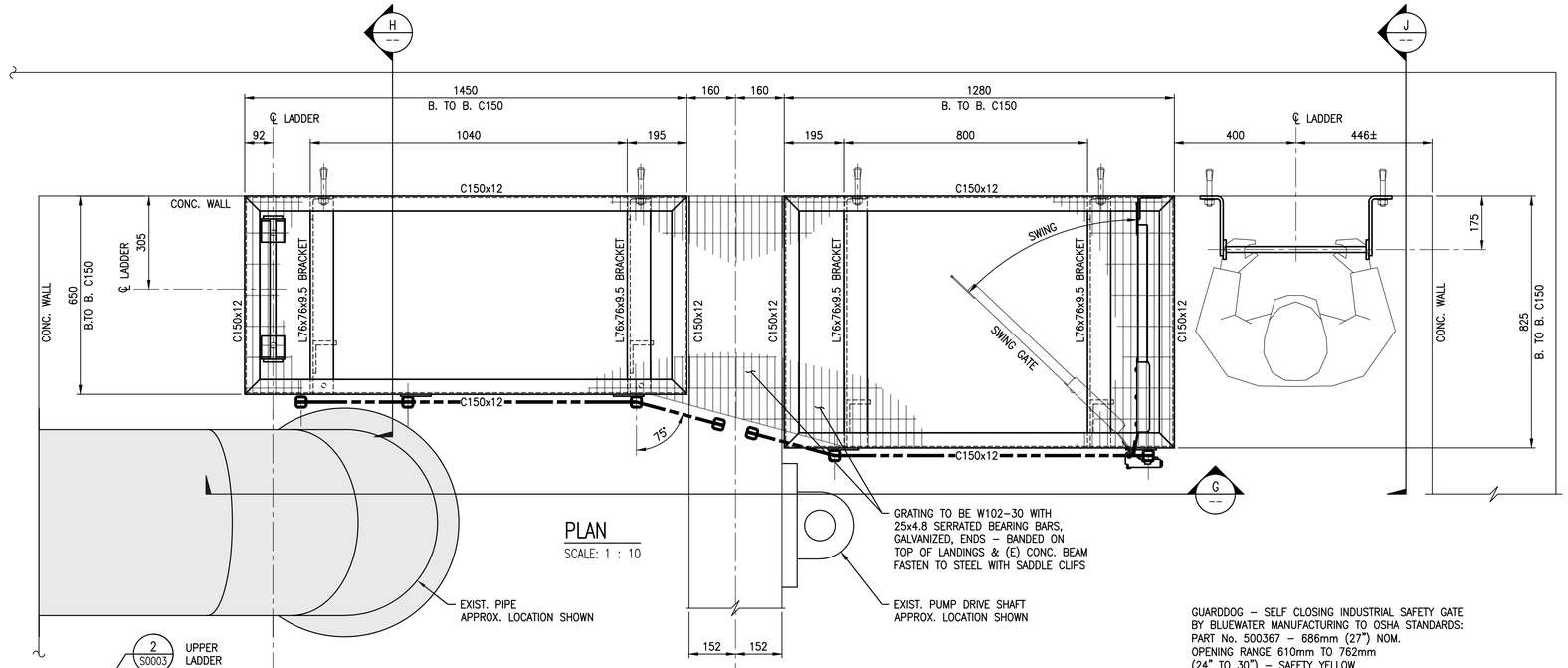

PLAN
SCALE: 1 : 10

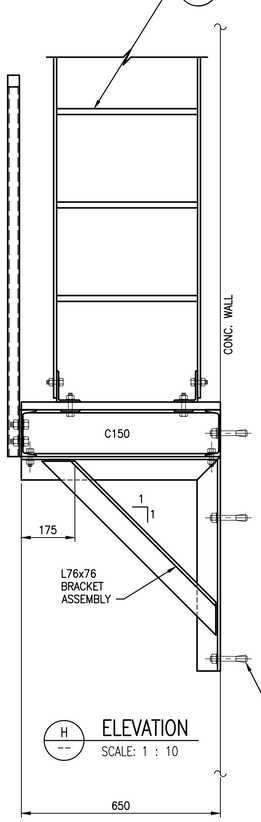

H ELEVATION
SCALE: 1 : 10

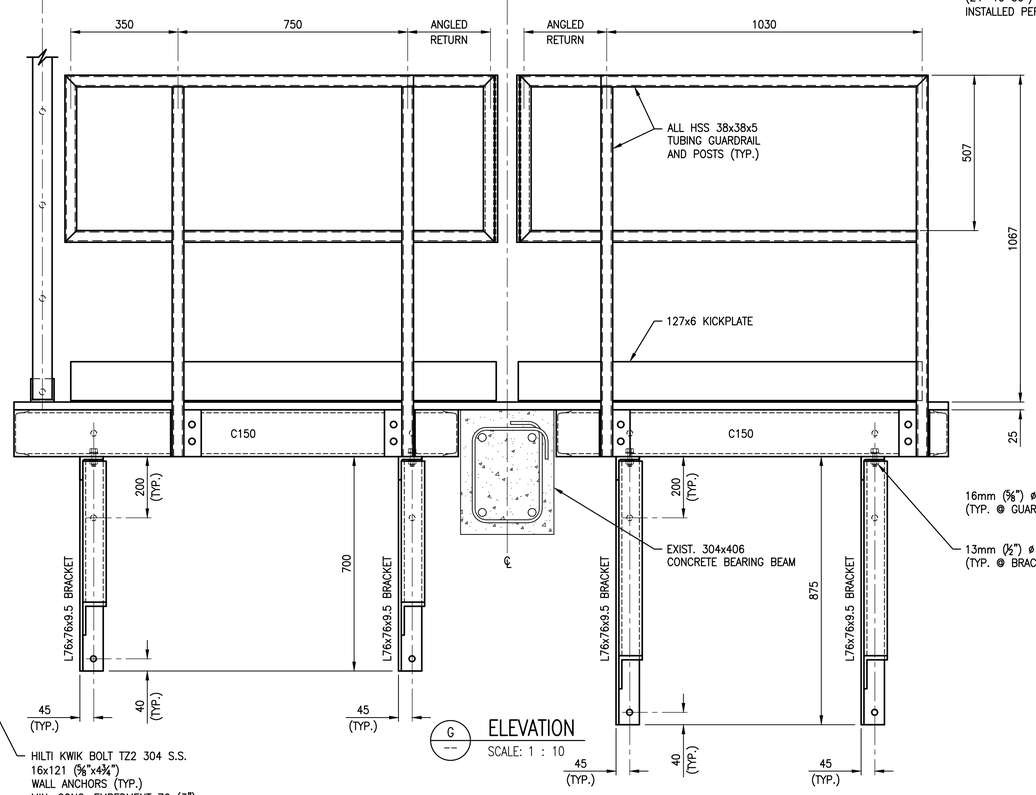

G ELEVATION
SCALE: 1 : 10

3 S0002 DETAIL – LANDING ASSEMBLY
SCALE: 1 : 10

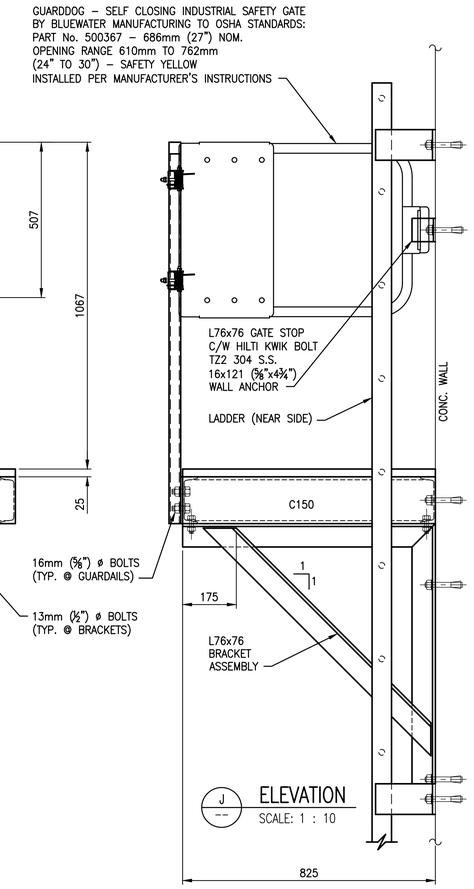

J ELEVATION
SCALE: 1 : 10

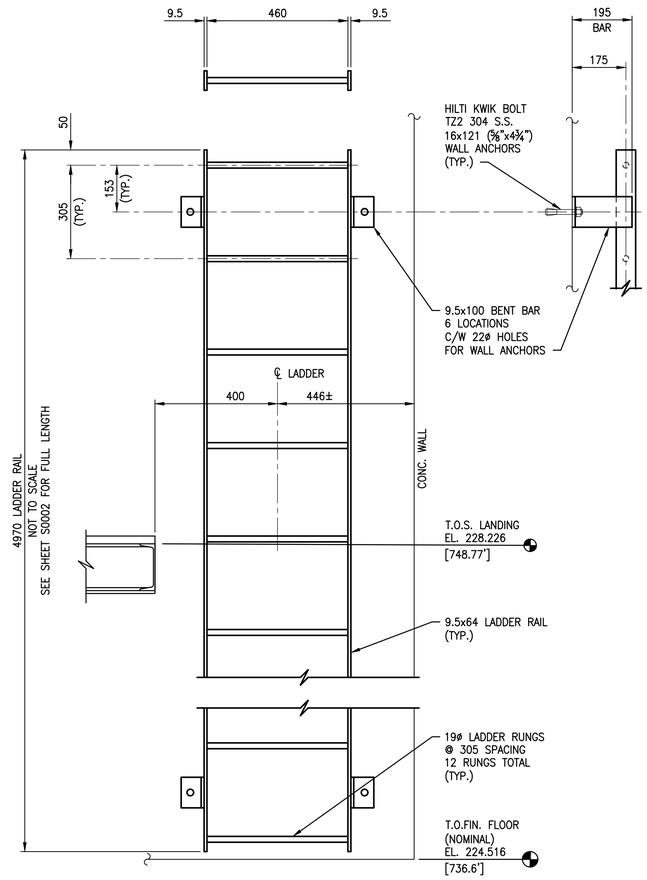

4 S0002 DETAIL – LOWER LADDER
SCALE: 1 : 10
– LADDER LENGTH PARTIALLY SHOWN –
(SEE SHEET S0002 FOR FULL LENGTH)

DRAWING NUMBER	REFERENCE DRAWINGS
LD–5050	BANNATYNE PUMPING STATION – ARCHITECTURAL BUILDING SECTION
LD–5049	BANNATYNE PUMPING STATION – ARCHITECTURAL ELEVATIONS
LD–5048	BANNATYNE PUMPING STATION – ARCHITECTURAL PLANS, PLAN DETAILS & SCHEDULES
5–SD–10–1	BANNATYNE AVE. PUMPING STATION
5–SD–10	BANNATYNE AVE. PUMPING STATION

METRIC
WHOLE NUMBERS INDICATE MILLIMETRES
DECIMALIZED NUMBERS INDICATE METRES
0.25 0 0.25 0.5m
1 : 10

ENGINEERS GEOSCIENTISTS MANITOBA
Certificate of Authorization
SNC-Lavalin Inc.
No. 4489

NO.	REVISIONS	DATE	DESIGN	CHECK
00	ISSUED FOR CONSTRUCTION, TENDER 167–2023	2023/02/23	K.K.	D.S.

SNC·LAVALIN
SNC–LAVALIN INC.
148 Nature Park Way
Winnipeg, MB, Canada R3P 0X7
204–786–8080

DESIGNED BY: K. KOTYK	CHECKED BY: D. SIDHU
DRAWN BY: B. DICKSON	APPROVED BY: B. CLEVEN
SCALE: 1 : 10	ISSUED FOR CONSTRUCTION
DATE: 2022/08/26	BY: K. ZUREK DATE: 2023/02/23
CONSULTANT NO.:	

ENGINEER'S SEAL
PROVINCE OF MANITOBA
K.K. KOTYK
Member 21950
REGISTERED PROFESSIONAL ENGINEER
2023-02-24 REV. 00

Winnipeg
THE CITY OF WINNIPEG
WATER AND WASTE DEPARTMENT

BANNATYNE FLOOD PUMPING STATION
2023 UPGRADES
DRY WELL ACCESS
LADDER AND WALKWAY
PLAN, ELEVATIONS AND DETAILS

CITY DRAWING NUMBER	SHEET	REV.	SIZE
1–0118F–S0004	001	00	A1

1–0118F–S0004–001–00.dwg

LAST SAVE: 2023/02/24 – 1:16pm
PATH: M:\691232\4ENG\42SFR\DD – General DWG\1–0118F–S0004–001–00.dwg