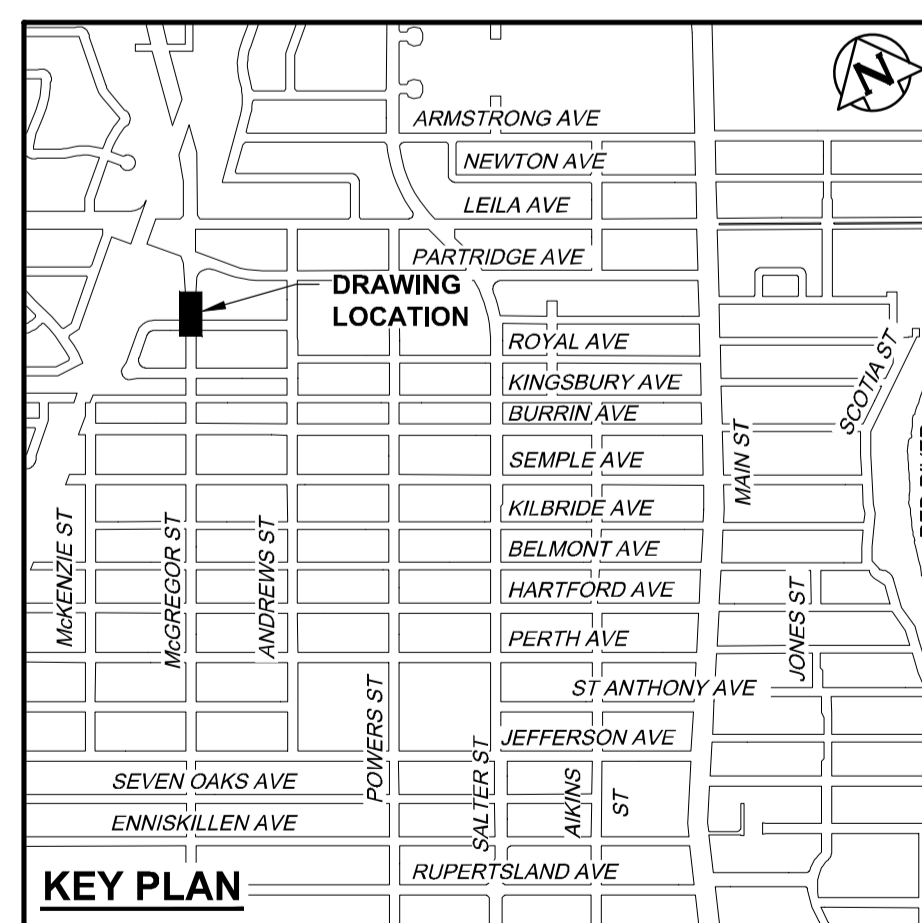
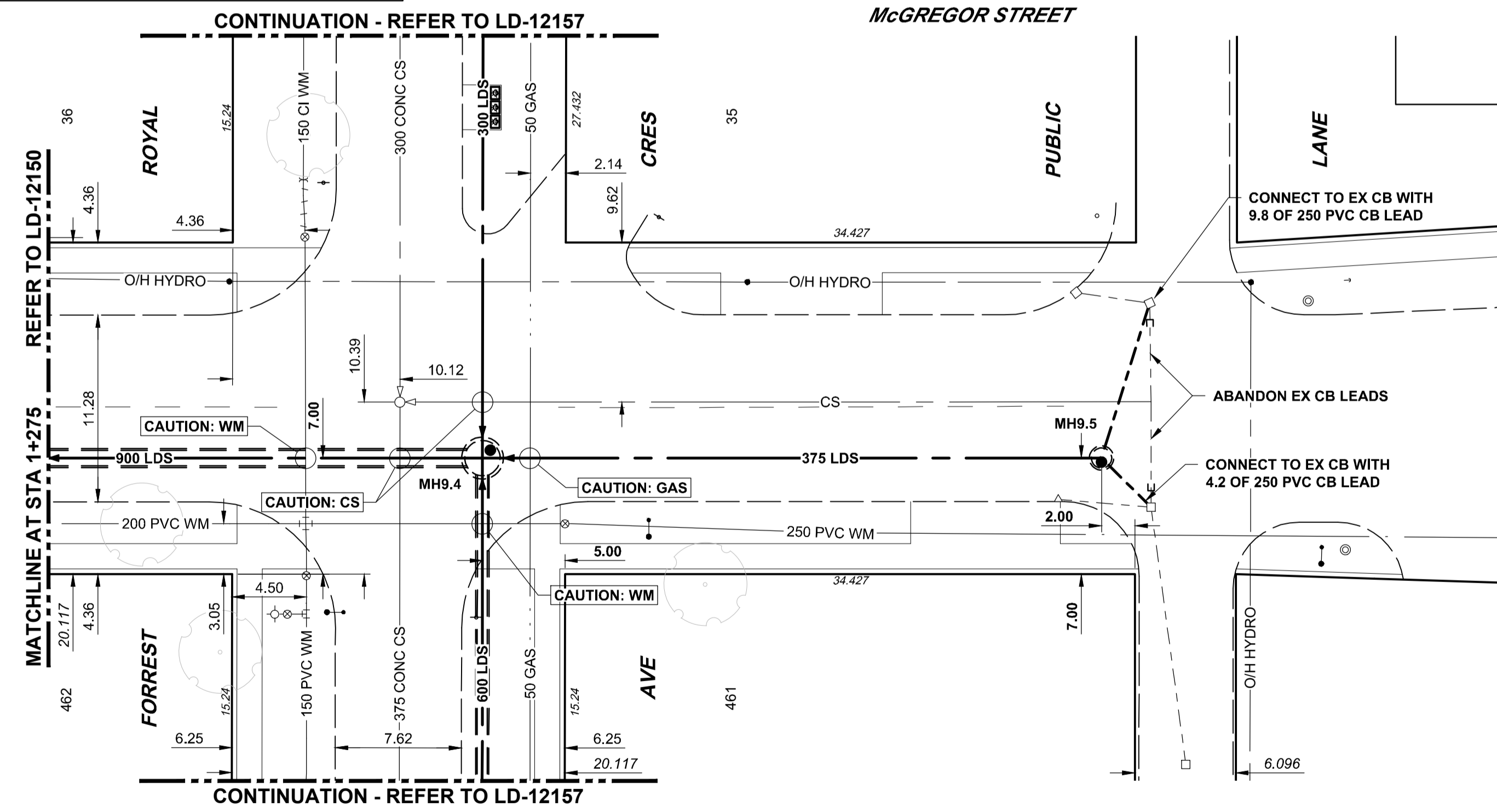
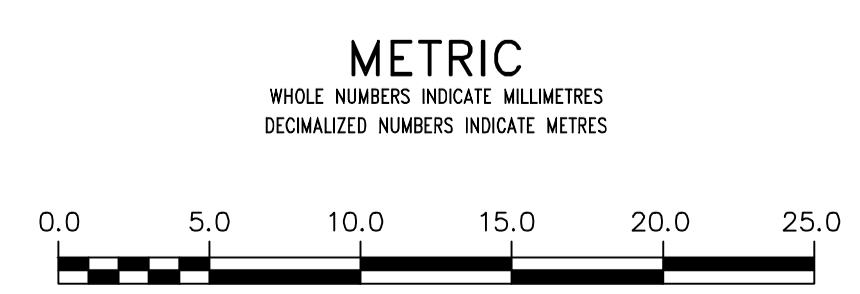


NOTE: CHAINAGES SHOWN ARE ALONG E. R.L. OF MCGREGOR STREET
 STA. 1+000.000 = N R.L. SEMPLE AVENUE



**ENGINEERS
 GEOSCIENTISTS
 MANITOBA**
 Certificate of Authorization
 AECOM Canada Ltd.
 No. 4671 Date: 23/09/20



WARNING
 IF POWER EQUIPMENT OR EXPLOSIVES ARE TO BE USED FOR EXCAVATION ON THIS PROJECT THE CONTRACTOR MUST:
 1) NOTIFY THE GAS COMPANY OF THE PROPOSED LOCATION OF EXCAVATION.
 2) TAKE PRECAUTION TO AVOID DAMAGE TO GAS COMPANY INSTALLATIONS.
 SEE PROVINCIAL REGULATION 210/72 FOR DETAILS

LOCATION APPROVED
 UNDERGROUND STRUCTURES
 SUPV. U/G STRUCTURES COMMITTEE DATE
 NOTE:
 LOCATION OF UNDERGROUND STRUCTURES AS SHOWN ARE BASED ON THE BEST INFORMATION AVAILABLE BUT NO GUARANTEE IS GIVEN THAT ALL EXISTING UTILITIES ARE SHOWN OR THAT THE GIVEN LOCATIONS ARE EXACT. CONFIRMATION OF EXISTENCE AND EXACT LOCATION OF ALL SERVICES MUST BE OBTAINED FROM THE INDIVIDUAL UTILITIES BEFORE PROCEEDING WITH CONSTRUCTION.

B.M. ELEV.		CONSTRUCTION COMPLETION DATE: YYYY MM DD	
NO.	ISSUED FOR TENDER	DATE	BY
0	ISSUED FOR TENDER	23/09/20	ADL
NO.	REVISIONS	DATE	BY

AECOM

DESIGNED BY	JAT	CHECKED BY	MPG
DRAWN BY	ADL	APPROVED BY	KWF
SCALE:	HORIZONTAL 1:250 VERTICAL 1:50		
DATE	2023 09 21	RELEASED FOR CONSTRUCTION	S Cournoyer
		DATE	23 09 20

ENGINEER'S SEAL
 ORIGINAL SIGNED BY J.A. THOMPSON
 23/09/20
 CONSULTANT DRAWING NUMBER C-1004

THE CITY OF WINNIPEG
 WATER AND WASTE DEPARTMENT
 ENGINEERING DIVISION
 JEFFERSON EAST COMBINED SEWER RELIEF
 CONTRACT 9
 MCGREGOR STREET
 60m NORTH OF ROYAL AVENUE
 TO 50m SOUTH OF PARTRIDGE AVENUE

SHEET 6 OF 14
 CITY DRAWING NUMBER LD-12151