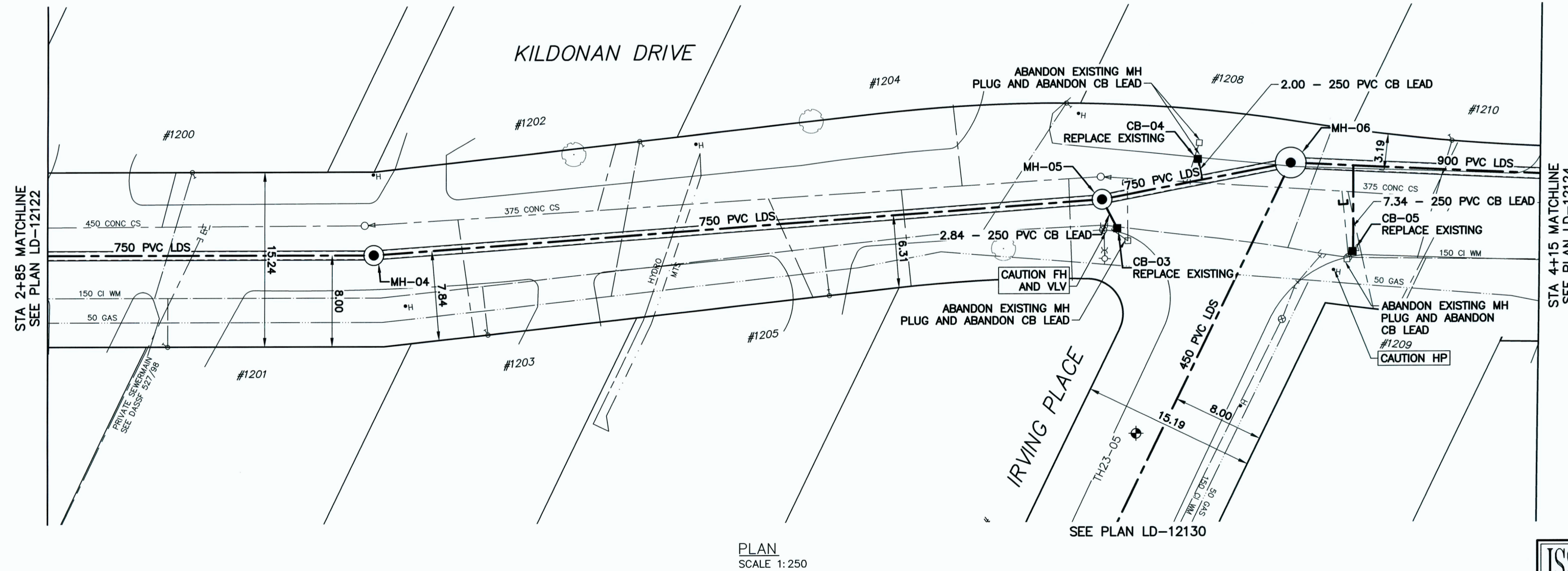
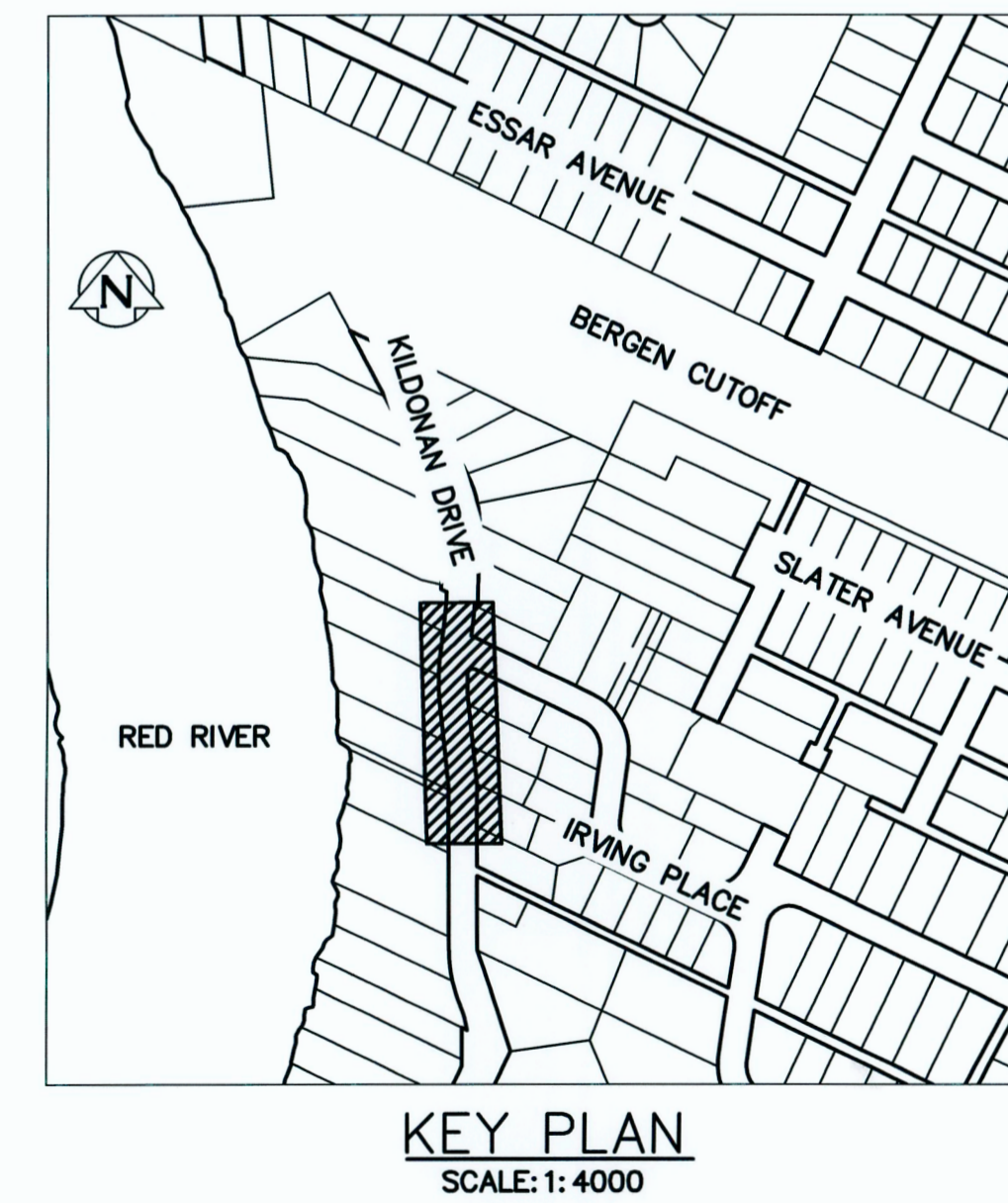


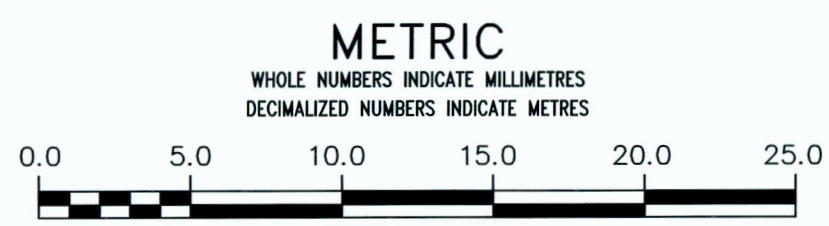
NOTE: CHAINAGES SHOWN ARE ALONG E R KILDONAN DRIVE



- NOTES:**
- CB-03, CB-04 and CB-05 TO HAVE BARRIER CURB AND GUTTER INLET FRAME AND BOX



FOR INDEX PAGE SEE DWG LD-12121



**ENGINEERS GEOSCIENTISTS MANITOBA**  
 Certificate of Authorization  
 KGS Group  
 No. 245

**PROPERTY LIMITS DELINEATION**  
 DELINEATION OF PROPERTY LIMITS AS SHOWN ON THIS DWG DOES NOT REPRESENT A "LEGAL SURVEY". KGS GROUP MAKES NO REPRESENTATION OR WARRANTY AS TO THE ACCURACY OF PROPERTY LIMITS DELINEATED ON THIS DWG, NOR ON THE DIMENSIONAL ACCURACY OF DWG FEATURES RELATIVE TO THOSE PROPERTY LIMITS.

**LOCATION APPROVED UNDERGROUND STRUCTURES**  
 SUPV. U/G STRUCTURES COMMITTEE DATE  
 NOTE:  
 LOCATION OF UNDERGROUND STRUCTURES AS SHOWN ARE BASED ON THE BEST INFORMATION AVAILABLE BUT NO GUARANTEE IS GIVEN THAT ALL EXISTING UTILITIES ARE SHOWN OR THAT THE GIVEN LOCATIONS ARE EXACT. CONFIRMATION OF EXISTENCE AND EXACT LOCATION OF ALL SERVICES MUST BE OBTAINED FROM THE INDIVIDUAL UTILITIES BEFORE PROCEEDING WITH CONSTRUCTION.

B.M. ELEV.			
NO.	REVISIONS	DATE	BY
A	ISSUED FOR TENDER	2023 05 10	AD

<b>KGS GROUP</b>	
DESIGNED BY: GH	CHECKED BY: TLE
DRAWN BY: GH	APPROVED BY: RBO
SCALE: HORIZONTAL: 1:250 VERTICAL: 1:50	RELEASED FOR CONSTRUCTION
DATE: 2023 05 10	DATE:
PLOT DATE: 2023 05 10	

**ISSUED FOR TENDER**  
 NOT TO BE USED FOR CONSTRUCTION



**THE CITY OF WINNIPEG**  
 WATER AND WASTE DEPARTMENT  
 ENGINEERING DIVISION

McLEOD CREEK DRAINAGE IMPROVEMENTS

**KILDONAN DRIVE**  
 STA 2+85 TO STA 4+15

SHEET **4** OF 16  
 CITY DRAWING NUMBER LD-12123