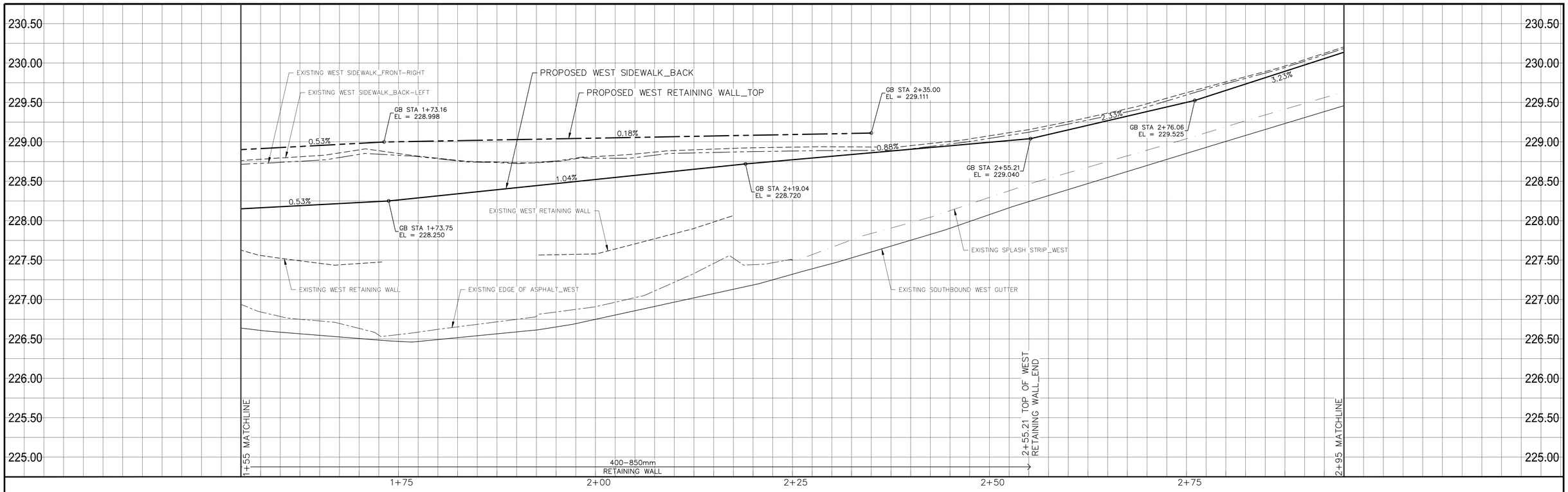

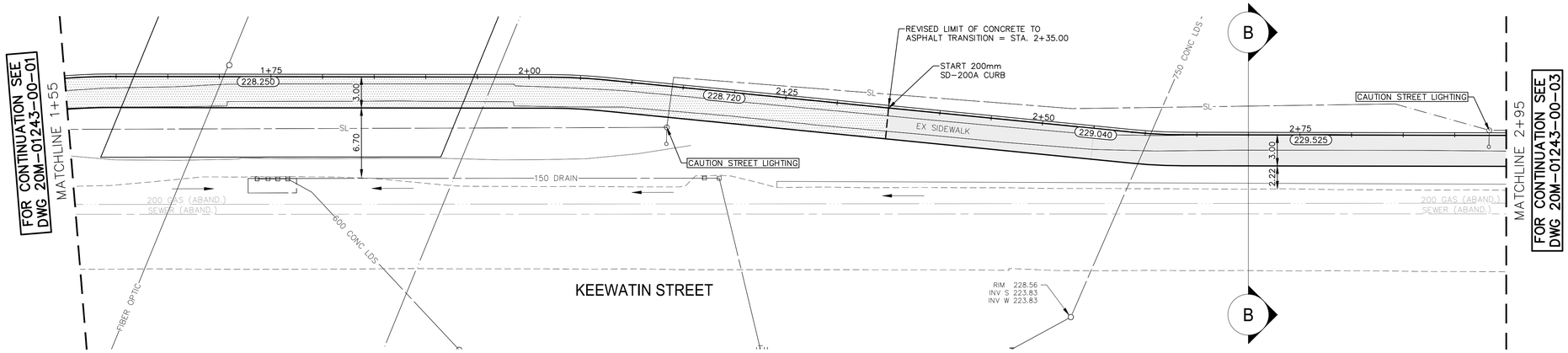

NOTES:
1. ALL WORK AND MATERIALS IN ACCORDANCE WITH THE LATEST REVISION OF THE CITY OF WINNIPEG STANDARD CONSTRUCTION SPECIFICATIONS.
2. CONTRACTOR CONFIRMED THE LOCATION OF ALL UTILITIES/SERVICES IN THE FIELD PRIOR TO CONSTRUCTION.
3. ALL ROADWAY DIMENSIONS SHOWN ARE TO BACK OF CURB.
4. EXISTING SIDEWALK RENEWED AS PER SD-228A AND AS DIRECTED BY CONTRACT ADMINISTRATOR.
5. CONSTRUCTED NEW CURB RAMP AS PER SD-229E AND AS DIRECTED BY CONTRACT ADMINISTRATOR.
6. CONTRACTORS TOOK PRECAUTIONARY STEPS TO PROTECT EXISTING TREES WITHIN THE LIMITS OF CONSTRUCTION FROM DAMAGE FROM CONSTRUCTION ACTIVITIES AS OUTLINED IN THE SPECIFICATIONS.
7. LAMP STANDARDS, HYDRO POLES, AND ANCHORS THAT REQUIRE TEMPORARY SUPPORT, REMOVAL OR REPLACEMENT, DONE AT THE EXPENSE OF THE CONTRACTOR AS NECESSARY.
8. ALL BOULEVARDS SODDED UNLESS OTHERWISE NOTED.
9. ADJUSTED ALL WATER VALVES, HYDRANTS, MANHOLES, CURB STOPS, AND CATCH BASINS IN WORK AREA TO GRADE.

EXISTING	LEGEND-PLAN	PROPOSED	EXISTING	LEGEND-PLAN	PROPOSED	EXISTING	LEGEND-PROFILE	PROPOSED
	WATER MAIN		#111	CIVIC ADDRESS				
	LAND DRAINAGE SEWER			IRON BAR				
	WASTE WATER SEWER			HYDRO POLE & LIGHT STANDARD				
	HYDRO			LIGHT STANDARD OR TRAFFIC SIGNAL				
	BELL/MTS		HP	HYDRO POLE				
	GAS			CURB RAMP				
	SIGNALS			DETECTABLE WARNING SURFACE TILE				
	MANHOLE			EDGE OF SIDEWALK/PATHWAY				
	CATCH BASIN			FENCE				
	CURB INLET			PROPERTY LINE				
	UTILITIES ADJUSTED			EDGE OF ASPHALT			WEST PATHWAY_BACK	
	PLUG			EDGE OF CONCRETE			WEST SIDEWALK_BACK	
	HYDRANT			MODIFIED BARRIER CURB			WEST SIDEWALK_FACE	
	VALVE			BARRIER CURB			EAST RETAINING WALL	
	CURB STOP			BARRIER CURB AND GUTTER			WEST RETAINING WALL	
	ANCHOR			CONC SIDEWALK			EDGE OF ASPHALT	
230.99	GROUND GRADE			CONCRETE SLAB			SOUTHBOUND SPLASH STRIP	
(231.00)	PAVEMENT GRADE	(231.000)		ASPHALT			SOUTHBOUND TOP OF CURB	
	TOP OF CURB GRADE	231.000		MILLED SURFACE			SOUTHBOUND GUTTER	

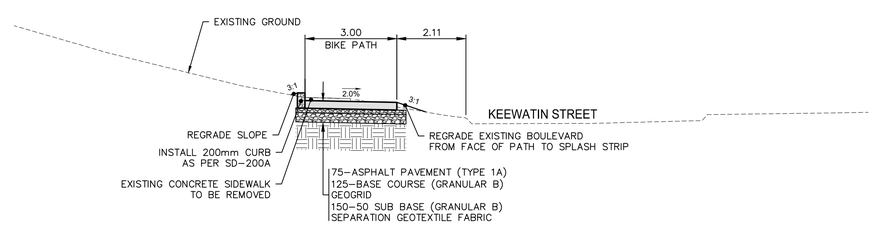

SECTION B-B AT STA. 2+70
NTS

METRIC
WHOLE NUMBERS INDICATE MILLIMETRES
DECIMALIZED NUMBERS INDICATE METRES

FOR TENDER PURPOSES ONLY
NOT FOR CONSTRUCTION

ENGINEERS GEOSCIENTISTS MANITOBA
Certificate of Authorization
WSP Canada Inc.
No. 5750

LOCATIONS APPROVED UNDERGROUND STRUCTURES

SIGNED BY:
SUPV UG STRUCTURES DATE

LOCATION OF UNDERGROUND STRUCTURES AS SHOWN ARE BASED ON THE BEST INFORMATION AVAILABLE BUT NO GUARANTEE IS GIVEN THAT ALL EXISTING UTILITIES ARE SHOWN OR THAT THE GIVEN LOCATIONS ARE EXACT CONFIRMATION OF EXISTANCE AND EXACT LOCATION OF ALL SERVICES MUST BE OBTAINED FROM THE INDIVIDUAL UTILITIES BEFORE PROCEEDING

G.B.M.
ELEV.

NO.	REVISIONS	DATE	BY
7			
6			
5			
4			
3	---	---	
2			
1	---	---	---
0	ISSUED FOR TENDER	2024/03/22	S.S.

wsp
WSP Canada Inc.
1600 Buffalo Place
Winnipeg, MB R3T 6B8
t. 204.477.6650
f. 204.474.2864
www.wsp.com

DESIGNED BY	S.S.	CHECKED BY	E.L.
DRAWN BY	S.B.	APPROVED BY	V.M.
HOR. SCALE	1:250	RELEASED FOR CONSTRUCTION	
VERTICAL	1:10		
DATE	SEPTEMBER 2022	DATE	

ENGINEER'S SEAL
PROVINCE OF MANITOBA
V.M. MAROTT
Member 30809
REGISTERED PROFESSIONAL ENGINEER
2024-04-15

CONSULTANT ACAD DWG. NO.
20M-01243-00-02

Winnipeg
THE CITY OF WINNIPEG
PUBLIC WORKS DEPARTMENT
ENGINEERING SERVICES DIVISION

KEEWATIN STREET PATHWAY
GALLAGHER AVE W TO BURROWS AVE

NEW PATHWAY
STA. 1+55 TO STA. 2+95

CITY DRAWING NUMBER
P-3571-02

SHEET 02 OF 20

TENDER NO.
376-2023

Apr 12, 2024 – 12:21pm
P:\2020\20M-01243-00 – 2020-2021 Keewatin_King Edward_Pembina_Log\10 Drawings\03 Working Drawings\20M-01243-00 Keewatin Pathway_Plan&Profile.dwg –tab:20M-01243-00-02