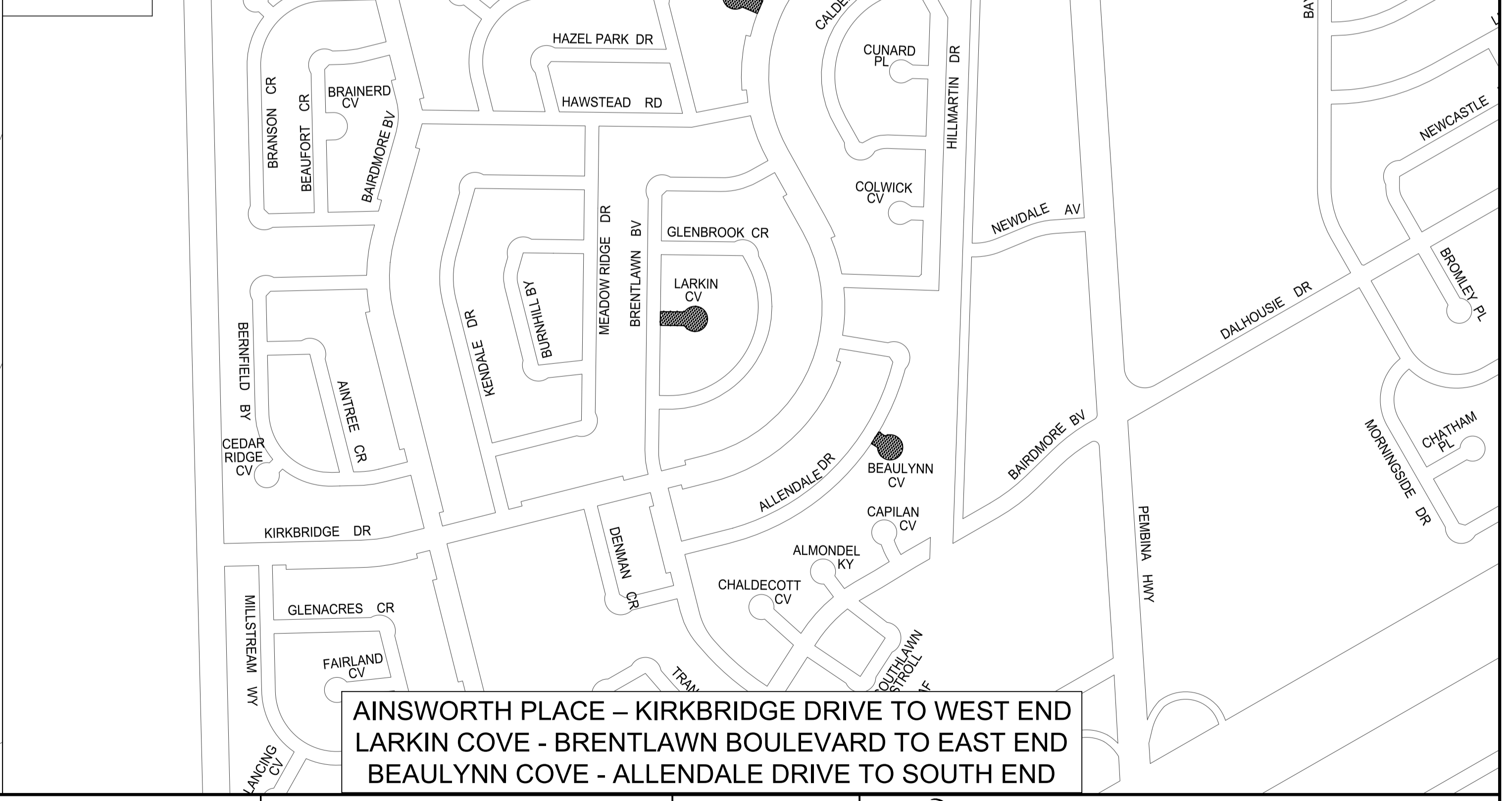
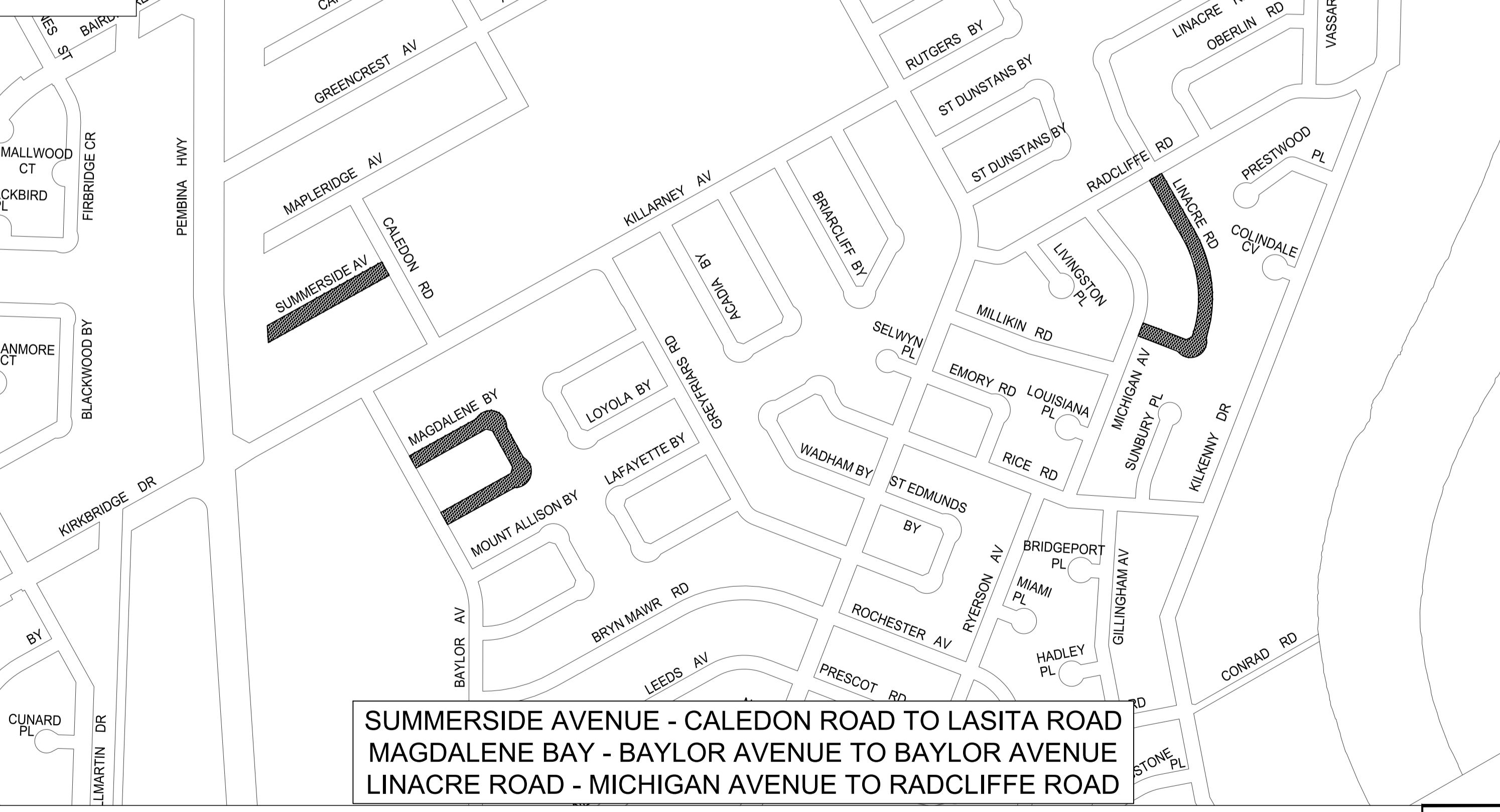




AUDUBON PLACE - LAKE GROVE BAY TO SOUTH END
 LAKE GREEN PLACE - LAKE LINDERO ROAD TO WEST END
 LAKE LINNET PLACE - LAKE LINDERO ROAD TO NORTH END

CLERKENWELL BAY - ALDGATE ROAD TO ALDGATE ROAD



SUMMERSIDE AVENUE - CALEDON ROAD TO LASITA ROAD
 MAGDALENE BAY - BAYLOR AVENUE TO BAYLOR AVENUE
 LINACRE ROAD - MICHIGAN AVENUE TO RADCLIFFE ROAD

AINSWORTH PLACE - KIRKBRIDGE DRIVE TO WEST END
 LARKIN COVE - BRENTLAWN BOULEVARD TO EAST END
 BEAULYNN COVE - ALLENDALE DRIVE TO SOUTH END

\\192.168.0.226\data\Projects\2023\23-0107-003\Drawings\23-0107-003_C1.PLOT 1:1 (A-1)



- LEGEND:**
- AREA OF NEW OVERLAY
 - BUS ROUTE
 - SCHOOL LOCATION

		DESIGNED BY	RP	CHECKED BY	
		DRAWN BY	GEL	APPROVED BY	
HOR. SCALE: 1:5000					
ISSUED FOR TENDER	23/05/23	RP			
NO. REVISIONS	DATE	BY	DATE	23/05/19	

THE CITY OF WINNIPEG
 PUBLIC WORKS DEPARTMENT
 ENGINEERING DIVISION

PROJECT TITLE
2023 THIN BITUMINOUS OVERLAY PROGRAM
CONTRACT 1 - VARIOUS LOCATIONS
 AUDUBON PLACE, LAKE GREEN PLACE,
 LAKE LINNET PLACE, CLERKENWELL BAY,
 SUMMERSIDE AVENUE, MAGDALENE BAY,
 AINSWORTH PLACE, LARKIN COVE, BEAULYNN COVE

SHEET OF
 03 OF 03
 COMPUTER FILE NAME
 23-0107-003_C1.DWG
 CITY DRAWING NUMBER
 --

CONSULTANT DRAWING NO.
C102