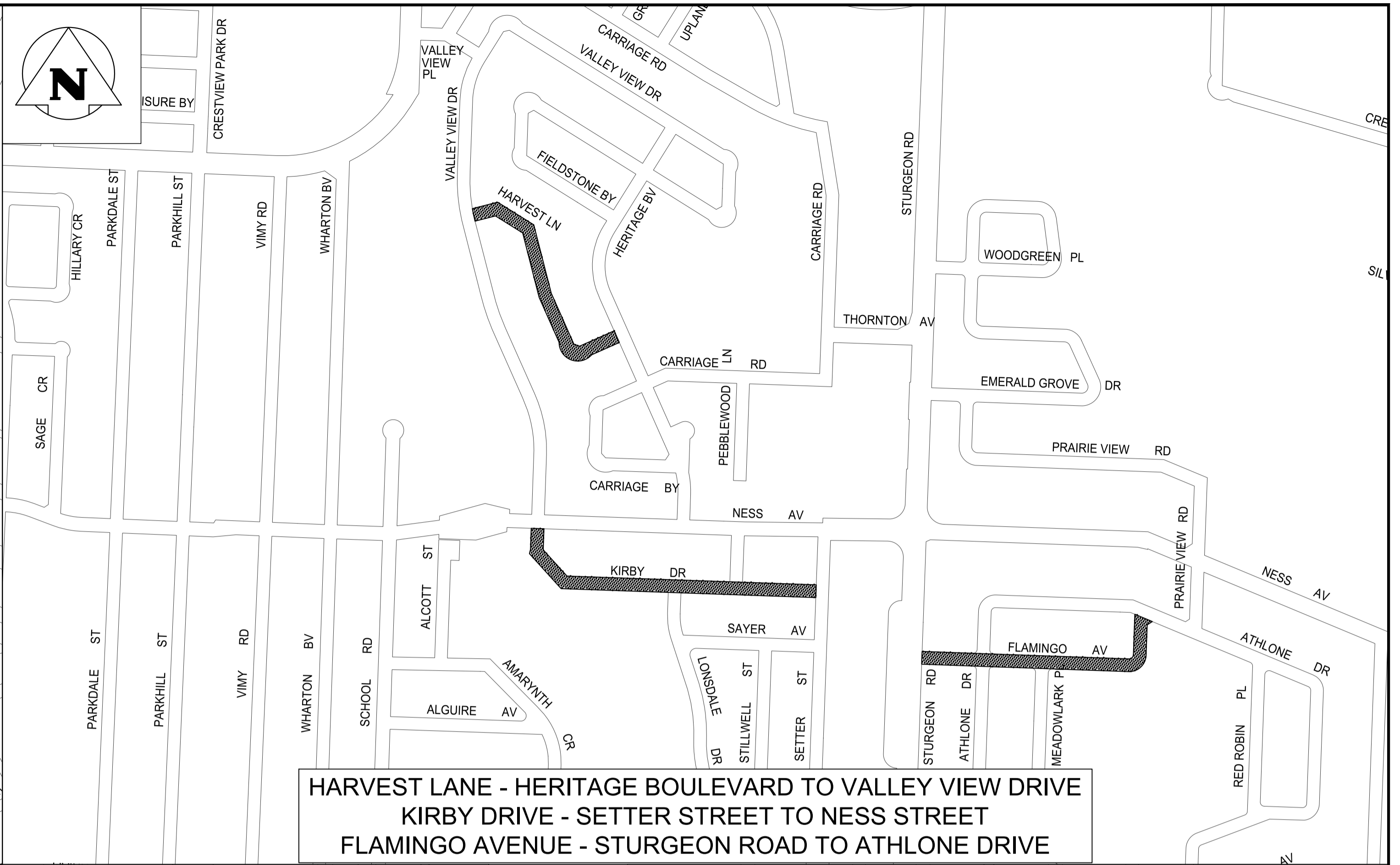
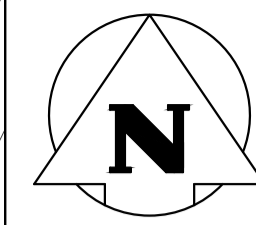
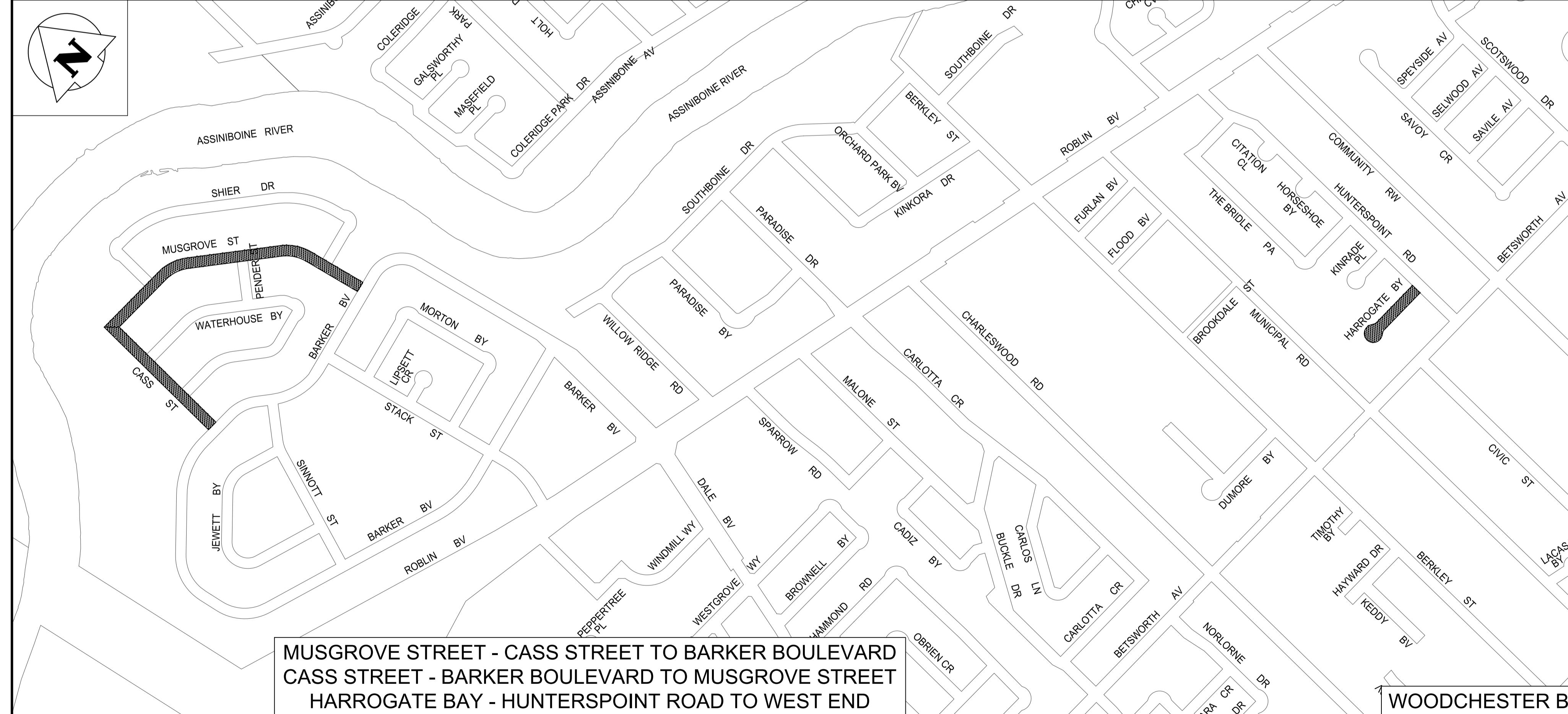
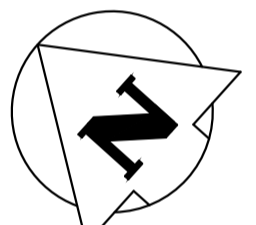


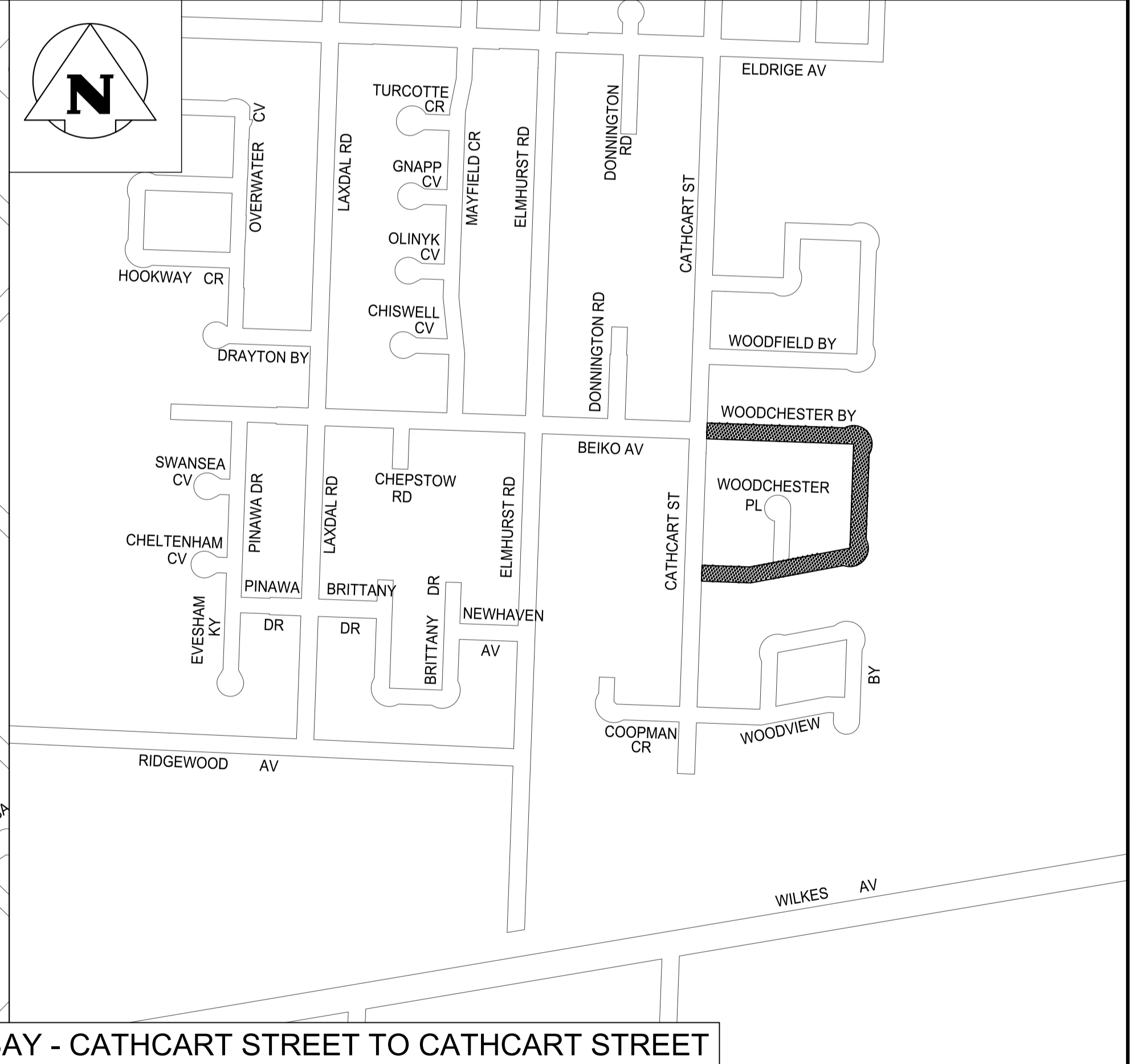

PRITCHARD AVENUE - MCKENZIE STREET TO POWERS STREET
 PITCHARD AVENUE - POWERS STREET TO CHARLES STREET



HARVEST LANE - HERITAGE BOULEVARD TO VALLEY VIEW DRIVE
 KIRBY DRIVE - SETTER STREET TO NESS STREET
 FLAMINGO AVENUE - STURGEON ROAD TO ATHLONE DRIVE






MUSGROVE STREET - CASS STREET TO BARKER BOULEVARD
 CASS STREET - BARKER BOULEVARD TO MUSGROVE STREET
 HARROGATE BAY - HUNTERSPOINT ROAD TO WEST END



WOODCHESTER BAY - CATHCART STREET TO CATHCART STREET

\\192.168.0.226\cdata\Projects\2023\23-0107-003\Drawings\Mun23-0107-003_C2
 PLOT 1:1 (A-1)



- LEGEND:**
-  AREA OF NEW OVERLAY
 -  BUS ROUTE
 -  SCHOOL LOCATION

		KGS GROUP	
DESIGNED BY	RP	CHECKED BY	
DRAWN BY	GEL	APPROVED BY	
HOR. SCALE: 1:5000			
ISSUED FOR TENDER	23/05/26	DATE	23/05/19
NO. REVISIONS		DATE	

THE CITY OF WINNIPEG
 PUBLIC WORKS DEPARTMENT
 ENGINEERING DIVISION

PROJECT TITLE
2023 THIN BITUMINOUS OVERLAY PROGRAM
CONTRACT 2 - VARIOUS LOCATIONS
 PRITCHARD AVENUE, PITCHARD AVENUE,
 HARVEST LANE, KIRBY DRIVE, FLAMINGO AVENUE,
 MUSGROVE STREET, CASS STREET,
 HARROGATE BAY, WOODCHESTER BAY

SHEET OF
02 02

COMPUTER FILE NAME
 23-0107-003_C2.DWG

CITY DRAWING NUMBER
 --

CONSULTANT DRAWING NO.
C201