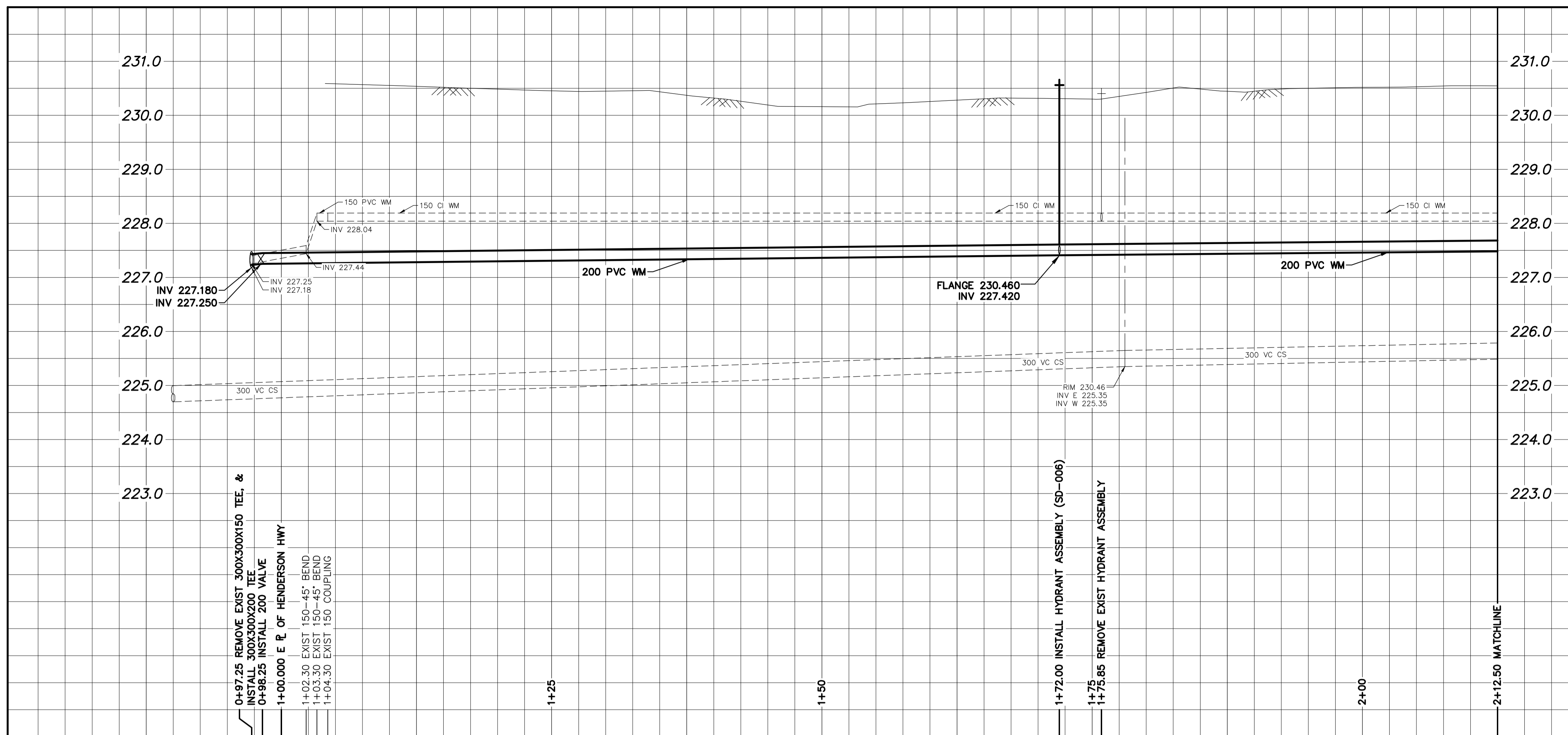


WATER SERVICE INFORMATION

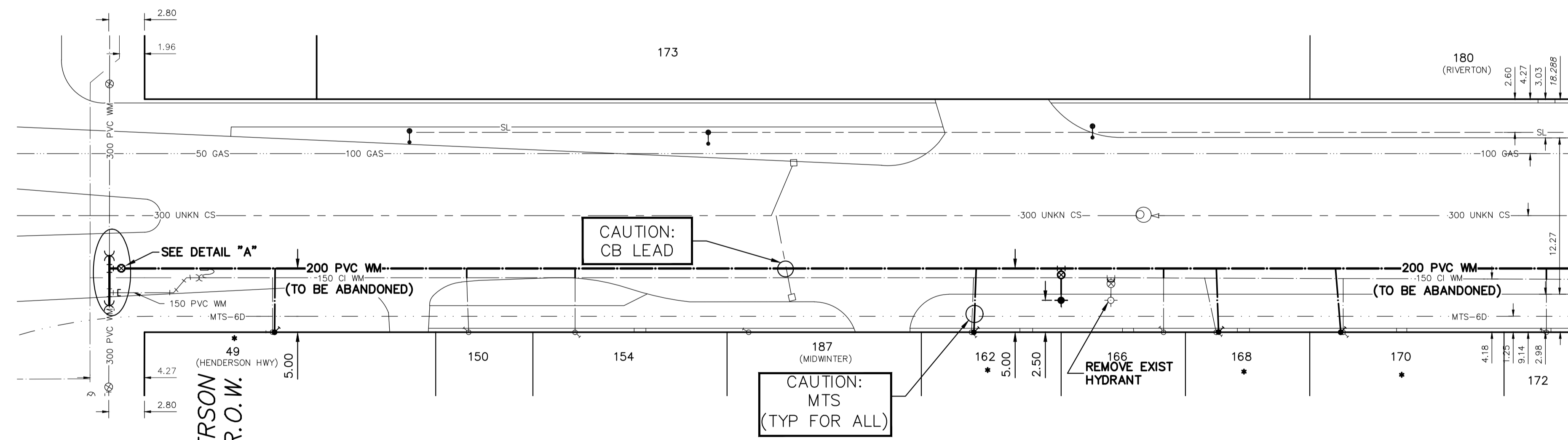
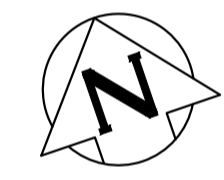
ADDRESS	SIZE (mm) MATERIAL (STREET)	SIZE (mm) MATERIAL (PROP.)	SHORT & LONG MEASUREMENT	CORP. LOCATION	REMARKS
* 49 HENDERSON HWY COMMERCIAL	25 CU	20 CU	1.21 WEL BLDG	OPP OF S/C	RENEW TO R W/25 CU PREVIOUSLY FROZEN
150 TALBOT ST RESIDENTIAL	20 CU	20 CU	1.90 EWL HSE	0.2 W OF S/C	RECONNECT SERVICE
154 TALBOT ST RESIDENTIAL	20 CU	20 CU	25.450 EEL HENDERSON HWY ROW	OPP OF S/C	RECONNECT SERVICE
* 162 TALBOT ST RESIDENTIAL	20 CU	20 CU	3.50 WEL HSE	OPP OF S/C	RENEW TO R W/20 CU PREVIOUSLY FROZEN
166 TALBOT ST RESIDENTIAL	20 CU	20 CU	64.921 EEL HENDERSON HWY ROW	OPP OF S/C	RECONNECT SERVICE
* 168 TALBOT ST RESIDENTIAL	16 LEAD	12 LEAD	5.27 EWL HSE	OPP OF S/C	RECONNECT SERVICE
* 170 TALBOT ST RESIDENTIAL	20 CU	20 CU	80.001 EEL HENDERSON HWY ROW	1.0 W OF S/C	RENEW TO R W/20 CU
172 TALBOT ST RESIDENTIAL	20 CU	20 CU	0.53 EWL HSE	OPP OF S/C	RENEW TO R W/20 CU PREVIOUSLY FROZEN
173 TALBOT ST RESIDENTIAL	20 CU	20 CU	84.125 EEL HENDERSON HWY ROW	OPP OF S/C	RECONNECT SERVICE

* SERVICES TO BE RENEWED TO R. ALL OTHERS TO BE RECONNECTED

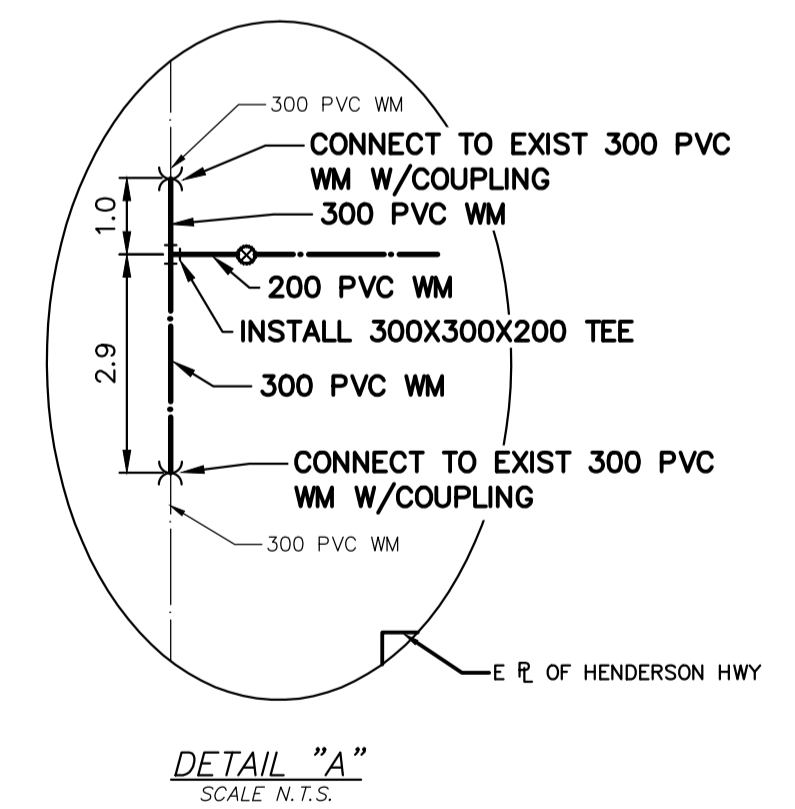


NOTE: CHAINAGES SHOWN ARE ALONG S. R. OF TALBOT AVE

TALBOT AVENUE

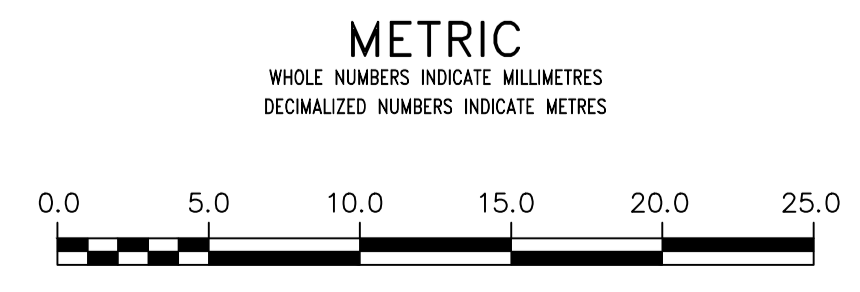


MATCHLINE 2+12.50
SEE DWG D-16523



FOR INDEX SEE D-16515

NOTE: ALL VALVES TO BE INSTALLED COUNTERCLOCKWISE TO CLOSE




WARNING
IF POWER EQUIPMENT OR EXPLOSIVES ARE TO BE USED FOR EXCAVATION ON THIS PROJECT THE CONTRACTOR MUST:
1) NOTIFY THE GAS COMPANY OF THE PROPOSED LOCATION OF EXCAVATION.
2) TAKE PRECAUTION TO AVOID DAMAGE TO GAS COMPANY INSTALLATIONS.
SEE PROVINCIAL REGULATION 21072 FOR DETAILS

LOCATION APPROVED UNDERGROUND STRUCTURES
SUPV. U/G STRUCTURES COMMITTEE DATE
NOTE:
LOCATION OF UNDERGROUND STRUCTURES AS SHOWN ARE BASED ON THE BEST INFORMATION AVAILABLE BUT NO GUARANTEE IS GIVEN THAT ALL EXISTING UTILITIES ARE SHOWN OR THAT THE GIVEN LOCATIONS ARE EXACT. CONFIRMATION OF EXISTENCE AND EXACT LOCATION OF ALL UTILITIES MUST BE OBTAINED FROM THE INDIVIDUAL UTILITIES BEFORE PROCEEDING WITH CONSTRUCTION.

VERTICAL DATUM: CGVD28 (HT2.0 Geoid)
HORIZONTAL DATUM: NAD83 (June 1990), Zone 14

NO.	REVISIONS	DATE	BY

DESIGNED BY	RG	CHECKED BY	SC
DRAWN BY	RS	APPROVED BY	KZ
SCALE:		RELEASED FOR CONSTRUCTION	
HORIZONTAL	1:250		
VERTICAL	1:50		
DATE	2023 03 03	DATE	mar 9, 2023



THE CITY OF WINNIPEG
WATER AND WASTE DEPARTMENT
ENGINEERING DIVISION

2023 WATER MAIN RENEWALS
CONTRACT 6
TALBOT AVENUE
HENDERSON HIGHWAY R.O.W. TO
112 E OF HENDERSON HIGHWAY R.O.W.

SHEET 9 OF 12
CITY DRAWING NUMBER
D-16522