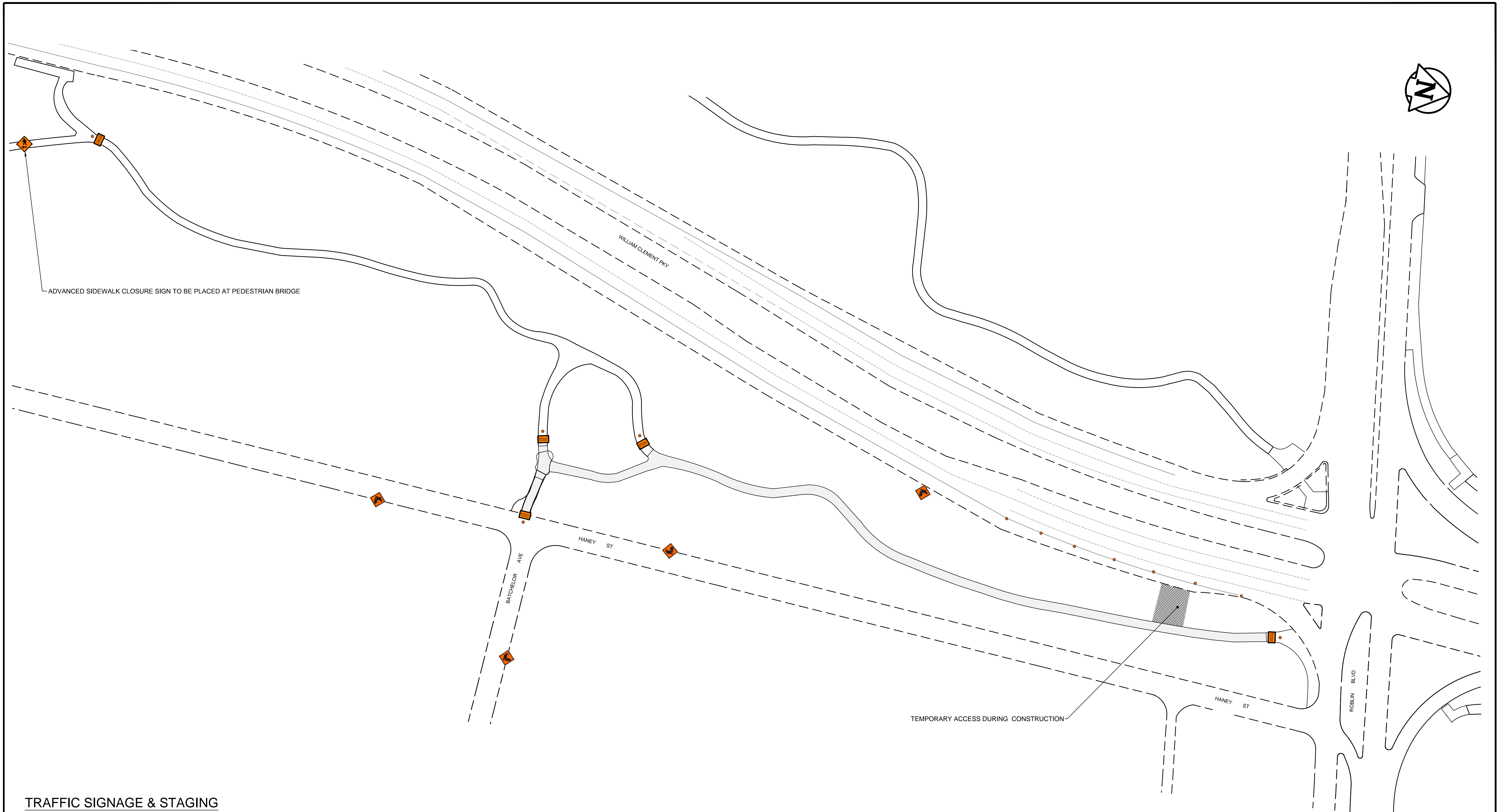



APPENDIX 'B' – TRAFFIC CONTROL DRAWINGS



TRAFFIC SIGNAGE & STAGING

TC-2 ROADWORK



BARRICADE



ROAD CLOSED BARRICADE



POLY POST




SIDEWALK CLOSED BARRICADE



TRAFFIC LANE DIRECTION



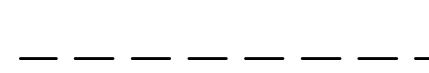
CONSTRUCTION AREA



ADVANCED SIDEWALK CLOSURE



EDGE OF PAVEMENT/BOC



TEMPORARY ACCESS



TRAFFIC LANE



SHOULDER LANE



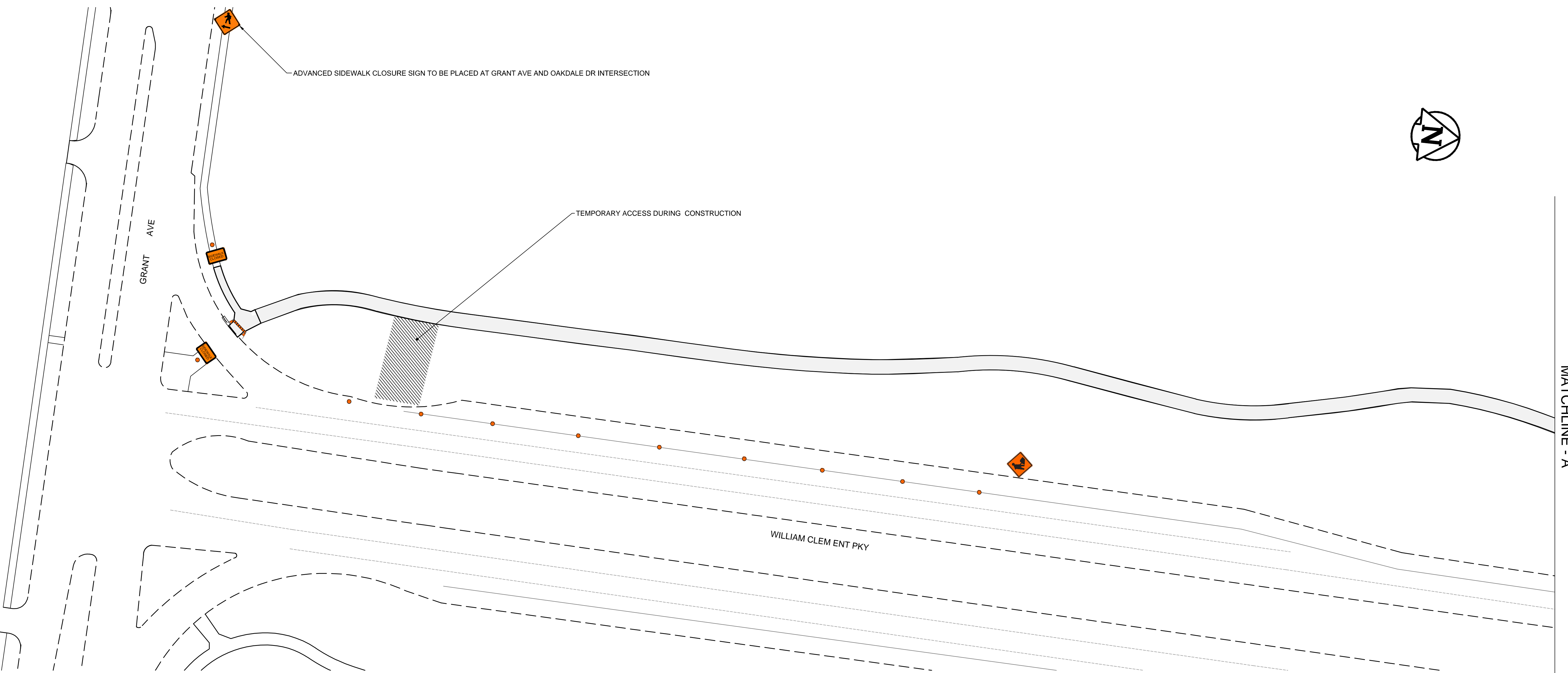
NOTES:

1. ALL TRAFFIC SIGNAGE AND TEMPORARY TRAFFIC CONTROL TO CONFIRM WITH THE LATEST REVISION OF THE CITY OF WINNIPEG MANUAL OF TEMPORARY TRAFFIC CONTROL ON CITY STREETS.
2. CONTRACTOR SHALL MAINTAIN SAFE PEDESTRIAN ACCESS AND CROSSINGS. WHERE SIDEWALKS ARE LOCATED ON BOTH SIDES OF THE STREET, CONTRACTOR MUST MAINTAIN PEDESTRIAN ACCESS ON ONE SIDE AT ALL TIMES.
3. PARKING TO BE REMOVED AT TIME OF CONSTRUCTION
4. ALL TRAFFIC SIGNAGE ON THIS DRAWING IS IN REPRESENTATIVE LOCATION. FOR PROPER SPACING REFER TO THE MANUAL OF TEMPORARY TRAFFIC CONTROL.
5. SINGLE LANE CLOSURES ON REGIONAL STREETS SHALL ONLY BE PERMITTED DURING NON-PEAK PERIODS, AND MUST BE APPROVED BY THE TRAFFIC MANAGEMENT BRANCH.

FOR INFORMATION ONLY TENDER NO. 13-2024

THE CITY OF WINNIPEG
PUBLIC WORKS DEPARTMENT

WILLIAM CLEMENT PARKWAY FROM BATCHELOR AVE TO ROBLIN BLVD	SHEET 1 OF 11
TEMPORARY TRAFFIC SIGNAGE AND STAGING	1



TRAFFIC SIGNAGE & STAGING

TC-2 ROADWORK



BARRICADE



ROAD CLOSED BARRICADE



POLY POST




SIDEWALK CLOSED BARRICADE



TRAFFIC LANE DIRECTION



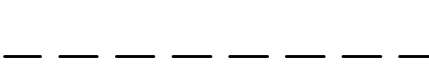
CONSTRUCTION AREA



ADVANCED SIDEWALK CLOSURE



EDGE OF PAVEMENT/BOC



TEMPORARY ACCESS



TRAFFIC LANE



SHOULDER LANE



- NOTES:**
1. ALL TRAFFIC SIGNAGE AND TEMPORARY TRAFFIC CONTROL TO CONFIRM WITH THE LATEST REVISION OF THE CITY OF WINNIPEG MANUAL OF TEMPORARY TRAFFIC CONTROL ON CITY STREETS.
 2. CONTRACTOR SHALL MAINTAIN SAFE PEDESTRIAN ACCESS AND CROSSINGS. WHERE SIDEWALKS ARE LOCATED ON BOTH SIDES OF THE STREET, CONTRACTOR MUST MAINTAIN PEDESTRIAN ACCESS ON ONE SIDE AT ALL TIMES.
 3. PARKING TO BE REMOVED AT TIME OF CONSTRUCTION
 4. ALL TRAFFIC SIGNAGE ON THIS DRAWING IS IN REPRESENTATIVE LOCATION. FOR PROPER SPACING REFER TO THE MANUAL OF TEMPORARY TRAFFIC CONTROL.
 5. SINGLE LANE CLOSURES ON REGIONAL STREETS SHALL ONLY BE PERMITTED DURING NON-PEAK PERIODS, AND MUST BE APPROVED BY THE TRAFFIC MANAGEMENT BRANCH.

FOR INFORMATION ONLY TENDER NO. 13-2024


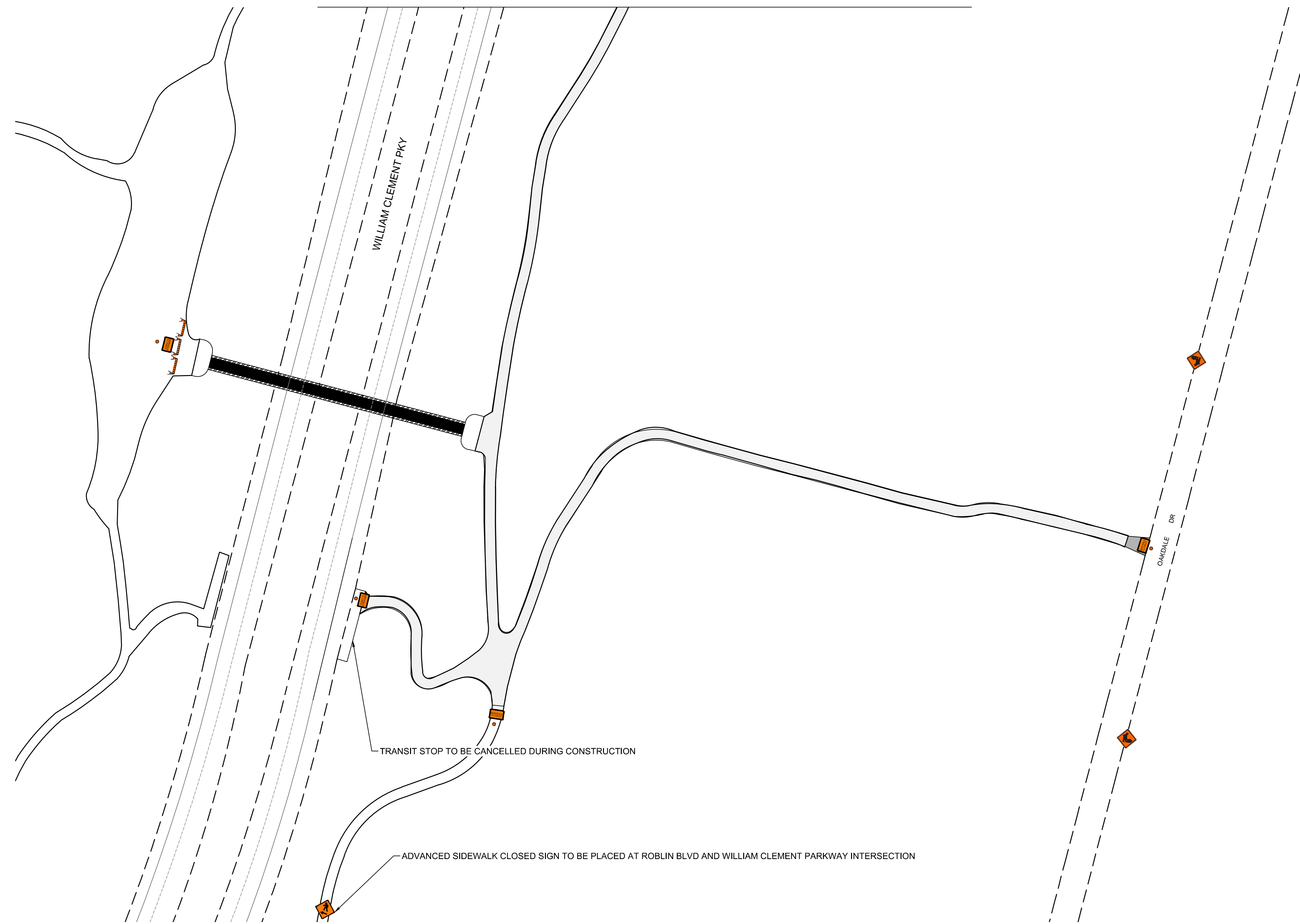
THE CITY OF WINNIPEG
PUBLIC WORKS DEPARTMENT

WILLIAM CLEMENT PARKWAY
FROM GRANT AVE TO OAKDALE DR

TEMPORARY TRAFFIC SIGNAGE AND STAGING

SHEET 2 OF 11
2

MATCHLINE - A



TRAFFIC SIGNAGE & STAGING

TC-2 ROADWORK




BARRICADE



ROAD CLOSED BARRICADE



POLY POST




SIDEWALK CLOSED BARRICADE



TRAFFIC LANE DIRECTION



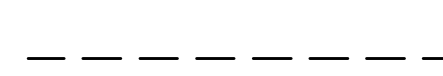
CONSTRUCTION AREA



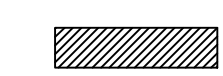
ADVANCED SIDEWALK CLOSURE



EDGE OF PAVEMENT/BOC



TEMPORARY ACCESS



TRAFFIC LANE



SHOULDER LANE



NOTES:

1. ALL TRAFFIC SIGNAGE AND TEMPORARY TRAFFIC CONTROL TO CONFIRM WITH THE LATEST REVISION OF THE CITY OF WINNIPEG MANUAL OF TEMPORARY TRAFFIC CONTROL ON CITY STREETS.
2. CONTRACTOR SHALL MAINTAIN SAFE PEDESTRIAN ACCESS AND CROSSINGS. WHERE SIDEWALKS ARE LOCATED ON BOTH SIDES OF THE STREET, CONTRACTOR MUST MAINTAIN PEDESTRIAN ACCESS ON ONE SIDE AT ALL TIMES.
3. PARKING TO BE REMOVED AT TIME OF CONSTRUCTION
4. ALL TRAFFIC SIGNAGE ON THIS DRAWING IS IN REPRESENTATIVE LOCATION. FOR PROPER SPACING REFER TO THE MANUAL OF TEMPORARY TRAFFIC CONTROL.
5. SINGLE LANE CLOSURES ON REGIONAL STREETS SHALL ONLY BE PERMITTED DURING NON-PEAK PERIODS, AND MUST BE APPROVED BY THE TRAFFIC MANAGEMENT BRANCH.


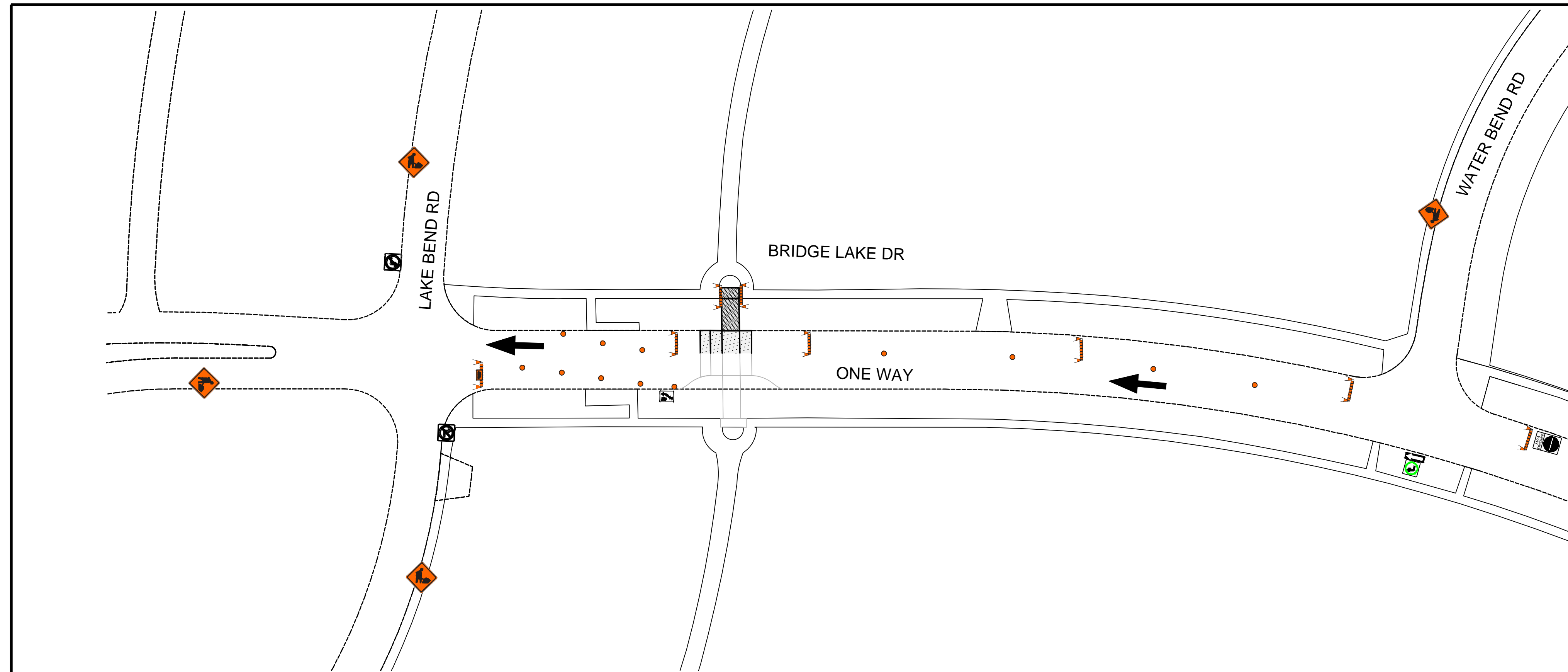
FOR INFORMATION ONLY TENDER NO. 13-2024

THE CITY OF WINNIPEG
PUBLIC WORKS DEPARTMENT

WILLIAM CLEMENT PARKWAY
FROM GRANT AVE TO OAKDALE DR







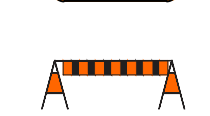

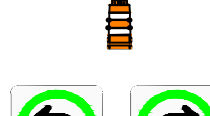






TEMPORARY TRAFFIC SIGNAGE AND STAGING


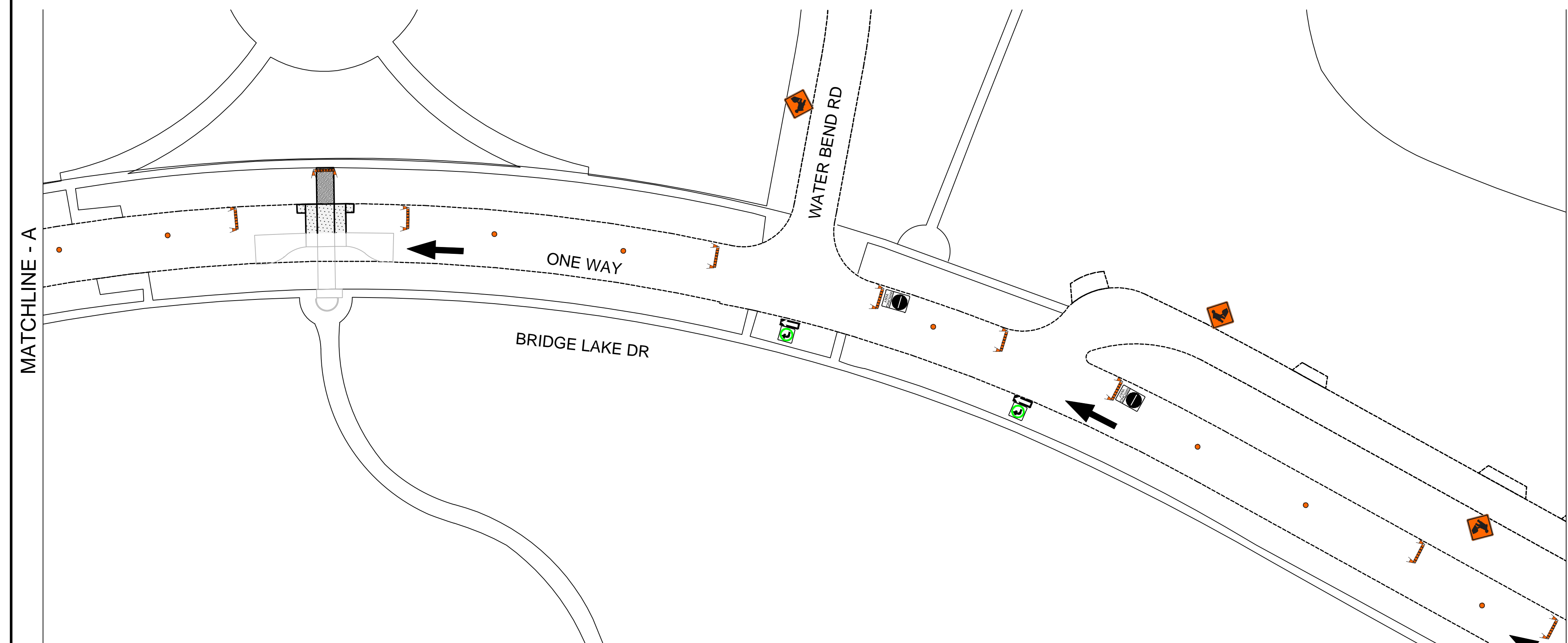
SHEET 3 OF 11
3



MATCHLINE - A

TRAFFIC SIGNAGE & STAGING

- TC-2 ROADWORK 
- TC-5 (L/R) LEFT/RIGHT LANE ENDS 
- TC-13L DIVERSION LEFT 
- TC-17 YIELD TO ONCOMING TRAFFIC 
- RB-11 (L/R) TURN PROHIBITED 
- RB-25 (L/R) KEEP LEFT/RIGHT 
- SIDEWALK CLOSED 
- BARRICADE 
- ROAD CLOSED BARRICADE 
- TC-63 CHANNELIZATION BARREL 
- RB-14 (L/R) LEFT/RIGHT TURN ONLY 
- WRONG WAY 
- CONSTRUCTION AREA 
- TRAFFIC LANE DIRECTION 
- RB 21 (L/R) ONE WAY SIGN 



MATCHLINE - B

- NOTES:**
1. ALL TRAFFIC SIGNAGE AND TEMPORARY TRAFFIC CONTROL TO CONFIRM WITH THE LATEST REVISION OF THE CITY OF WINNIPEG MANUAL OF TEMPORARY TRAFFIC CONTROL ON CITY STREETS.
 2. CONTRACTOR SHALL MAINTAIN SAFE PEDESTRIAN ACCESS AND CROSSINGS. WHERE SIDEWALKS ARE LOCATED ON BOTH SIDES OF THE STREET, CONTRACTOR MUST MAINTAIN PEDESTRIAN ACCESS ON ONE SIDE AT ALL TIMES.
 3. PARKING TO BE REMOVED AT TIME OF CONSTRUCTION
 4. ALL TRAFFIC SIGNAGE ON THIS DRAWING IS IN REPRESENTATIVE LOCATION. FOR PROPER SPACING REFER TO THE MANUAL OF TEMPORARY TRAFFIC CONTROL.
 5. SINGLE LANE CLOSURES ON REGIONAL STREETS SHALL ONLY BE PERMITTED DURING NON-PEAK PERIODS, AND MUST BE APPROVED BY THE TRAFFIC MANAGEMENT BRANCH.

FOR INFORMATION ONLY TENDER NO. 13-2024






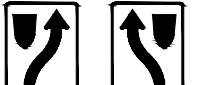









THE CITY OF WINNIPEG
PUBLIC WORKS DEPARTMENT

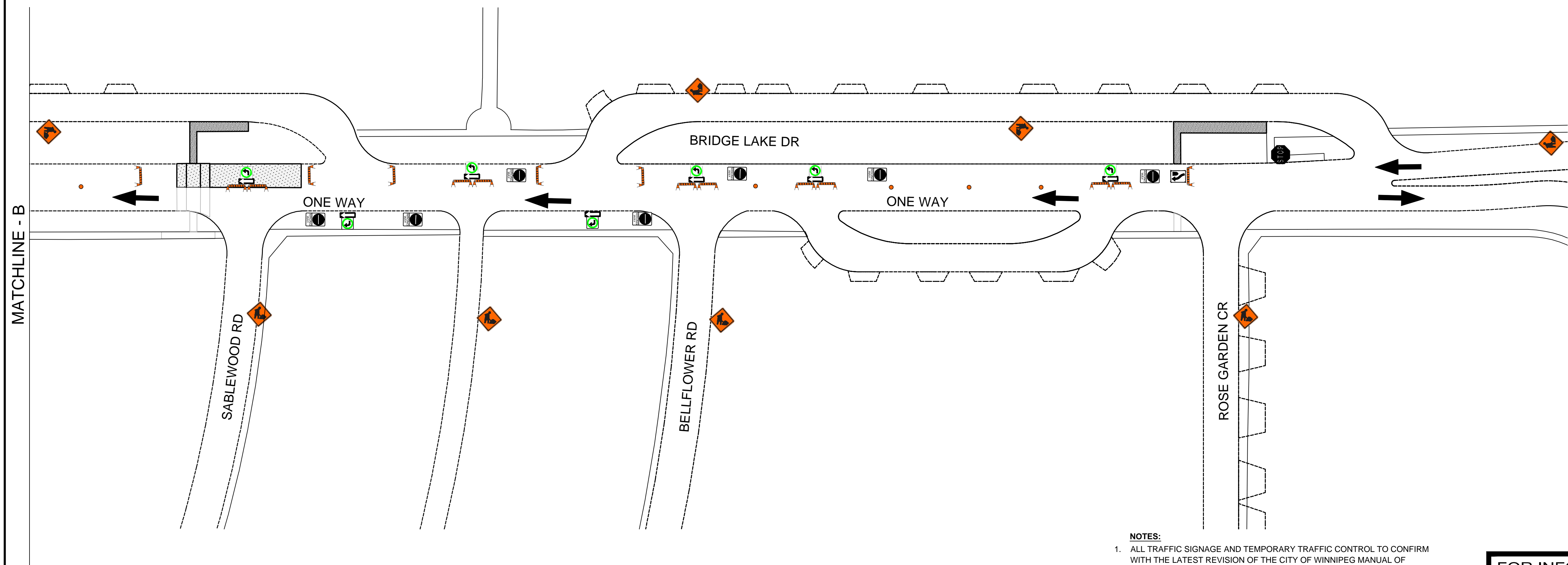
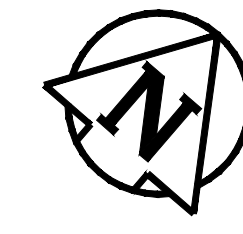
BRIDGE LAKE DR (STAGE I)
FROM LAKE BEND RD TO NORTH TOWN RD

TEMPORARY TRAFFIC SIGNAGE AND STAGING


SHEET 4 OF 11
1

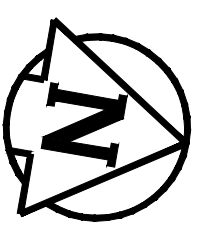
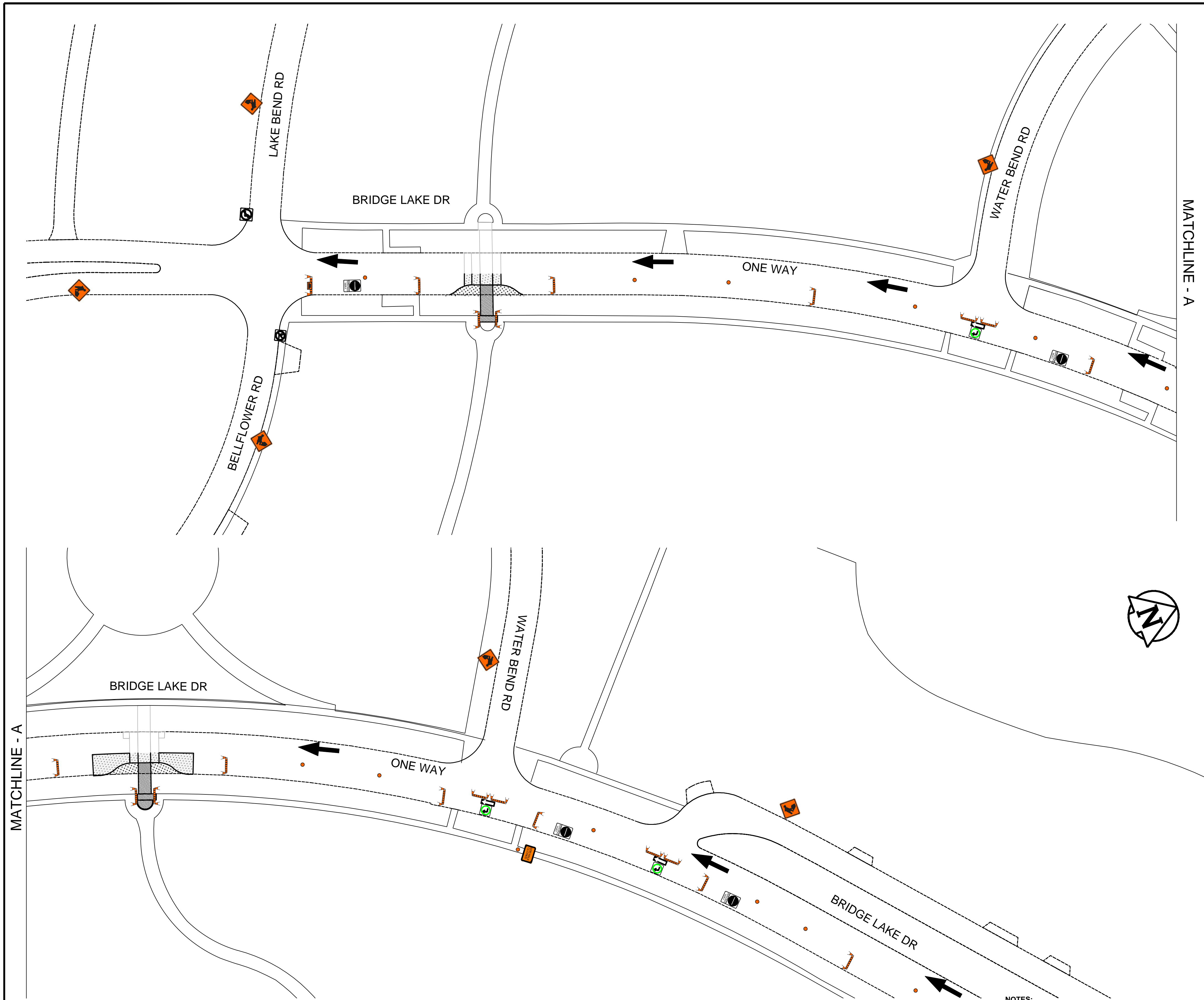
TRAFFIC SIGNAGE & STAGING

- TC-2 ROADWORK 
- TC-5 (L/R) LEFT/RIGHT LANE ENDS 
- TC-13L DIVERSION LEFT 
- TC-17 YIELD TO ONCOMING TRAFFIC 
- RB-11 (L/R) TURN PROHIBITED 
- RB-25 (L/R) KEEP LEFT/RIGHT 
- SIDEWALK CLOSED 
- BARRICADE 
- ROAD CLOSED BARRICADE 
- TC-63 CHANNELIZATION BARREL 
- RB-14 (L/R) LEFT/RIGHT TURN ONLY 
- WRONG WAY 
- CONSTRUCTION AREA 
- TRAFFIC LANE DIRECTION 
- RB 21 (L/R) ONE WAY SIGN 








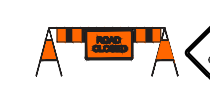









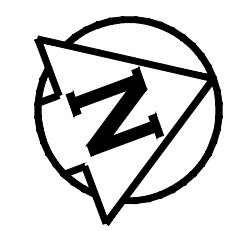
- NOTES:**
1. ALL TRAFFIC SIGNAGE AND TEMPORARY TRAFFIC CONTROL TO CONFIRM WITH THE LATEST REVISION OF THE CITY OF WINNIPEG MANUAL OF TEMPORARY TRAFFIC CONTROL ON CITY STREETS.
 2. CONTRACTOR SHALL MAINTAIN SAFE PEDESTRIAN ACCESS AND CROSSINGS. WHERE SIDEWALKS ARE LOCATED ON BOTH SIDES OF THE STREET, CONTRACTOR MUST MAINTAIN PEDESTRIAN ACCESS ON ONE SIDE AT ALL TIMES.
 3. PARKING TO BE REMOVED AT TIME OF CONSTRUCTION
 4. ALL TRAFFIC SIGNAGE ON THIS DRAWING IS IN REPRESENTATIVE LOCATION. FOR PROPER SPACING REFER TO THE MANUAL OF TEMPORARY TRAFFIC CONTROL.
 5. SINGLE LANE CLOSURES ON REGIONAL STREETS SHALL ONLY BE PERMITTED DURING NON-PEAK PERIODS, AND MUST BE APPROVED BY THE TRAFFIC MANAGEMENT BRANCH.

FOR INFORMATION ONLY		TENDER NO. 13-2024
 THE CITY OF WINNIPEG PUBLIC WORKS DEPARTMENT		
BRIDGE LAKE DR (STAGE I) FROM LAKE BEND RD TO NORTH TOWN RD		SHEET 5 OF 11 2
TEMPORARY TRAFFIC SIGNAGE AND STAGING		



TRAFFIC SIGNAGE & STAGING

- TC-2 ROADWORK 
- TC-5 (L/R) LEFT/RIGHT LANE ENDS 
- TC-13L DIVERSION LEFT 
- TC-17 YIELD TO ONCOMING TRAFFIC 
- RB-11 (L/R) TURN PROHIBITED 
- RB-25 (L/R) KEEP LEFT/RIGHT 
- SIDEWALK CLOSED 
- BARRICADE 
- ROAD CLOSED BARRICADE 
- TC-63 CHANNELIZATION BARREL 
- RB-14 (L/R) LEFT/RIGHT TURN ONLY 
- WRONG WAY 
- CONSTRUCTION AREA 
- TRAFFIC LANE DIRECTION 
- RB 21 (L/R) ONE WAY SIGN 



- NOTES:**
1. ALL TRAFFIC SIGNAGE AND TEMPORARY TRAFFIC CONTROL TO CONFIRM WITH THE LATEST REVISION OF THE CITY OF WINNIPEG MANUAL OF TEMPORARY TRAFFIC CONTROL ON CITY STREETS.
 2. CONTRACTOR SHALL MAINTAIN SAFE PEDESTRIAN ACCESS AND CROSSINGS. WHERE SIDEWALKS ARE LOCATED ON BOTH SIDES OF THE STREET, CONTRACTOR MUST MAINTAIN PEDESTRIAN ACCESS ON ONE SIDE AT ALL TIMES.
 3. PARKING TO BE REMOVED AT TIME OF CONSTRUCTION
 4. ALL TRAFFIC SIGNAGE ON THIS DRAWING IS IN REPRESENTATIVE LOCATION. FOR PROPER SPACING REFER TO THE MANUAL OF TEMPORARY TRAFFIC CONTROL.
 5. SINGLE LANE CLOSURES ON REGIONAL STREETS SHALL ONLY BE PERMITTED DURING NON-PEAK PERIODS, AND MUST BE APPROVED BY THE TRAFFIC MANAGEMENT BRANCH.

FOR INFORMATION ONLY TENDER NO. 13-2024

THE CITY OF WINNIPEG
PUBLIC WORKS DEPARTMENT
















BRIDGE LAKE DR (STAGE II)
FROM LAKE BEND RD TO NORTH TOWN RD

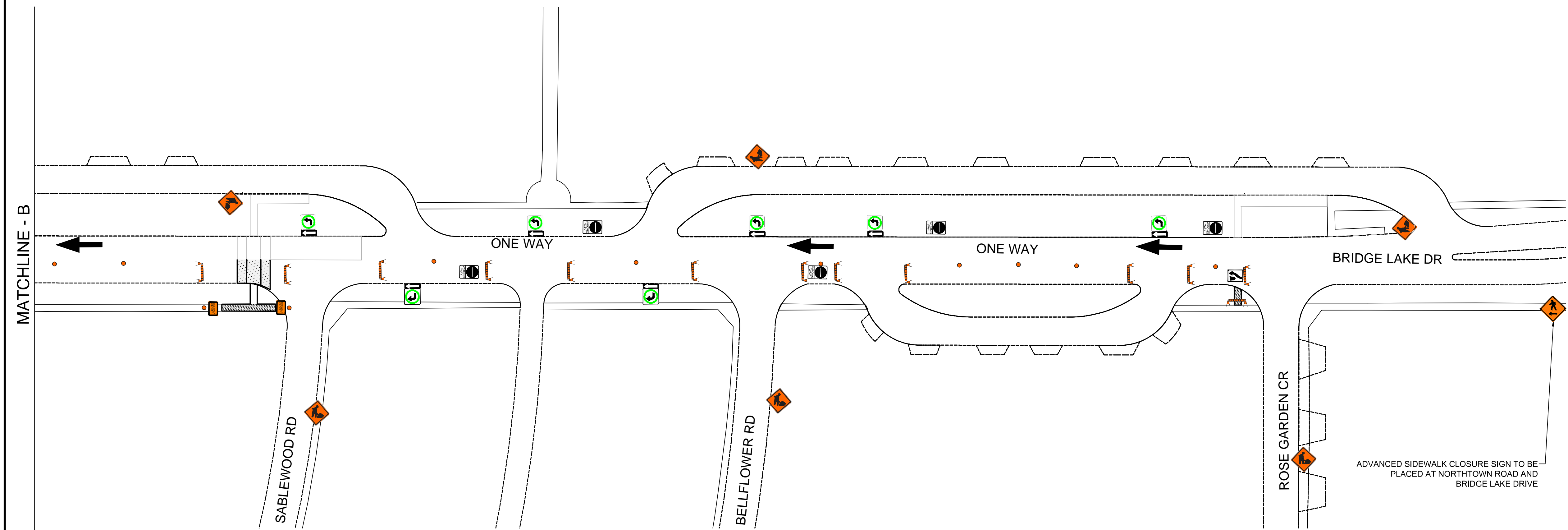

TEMPORARY TRAFFIC SIGNAGE AND STAGING

SHEET 6 OF 11

3

TRAFFIC SIGNAGE & STAGING

- TC-2 ROADWORK 
- TC-5 (L/R) LEFT/RIGHT LANE ENDS 
- TC-13L DIVERSION LEFT 
- TC-17 YIELD TO ONCOMING TRAFFIC 
- RB-11 (L/R) TURN PROHIBITED 
- RB-25 (L/R) KEEP LEFT/RIGHT 
- SIDEWALK CLOSED 
- BARRICADE 
- ROAD CLOSED BARRICADE 
- TC-63 CHANNELIZATION BARREL 
- RB-14 (L/R) LEFT/RIGHT TURN ONLY 
- WRONG WAY 
- CONSTRUCTION AREA 
- TRAFFIC LANE DIRECTION 
- RB 21 (L/R) ONE WAY SIGN 



- NOTES:**
1. ALL TRAFFIC SIGNAGE AND TEMPORARY TRAFFIC CONTROL TO CONFIRM WITH THE LATEST REVISION OF THE CITY OF WINNIPEG MANUAL OF TEMPORARY TRAFFIC CONTROL ON CITY STREETS.
 2. CONTRACTOR SHALL MAINTAIN SAFE PEDESTRIAN ACCESS AND CROSSINGS. WHERE SIDEWALKS ARE LOCATED ON BOTH SIDES OF THE STREET, CONTRACTOR MUST MAINTAIN PEDESTRIAN ACCESS ON ONE SIDE AT ALL TIMES.
 3. PARKING TO BE REMOVED AT TIME OF CONSTRUCTION
 4. ALL TRAFFIC SIGNAGE ON THIS DRAWING IS IN REPRESENTATIVE LOCATION. FOR PROPER SPACING REFER TO THE MANUAL OF TEMPORARY TRAFFIC CONTROL.
 5. SINGLE LANE CLOSURES ON REGIONAL STREETS SHALL ONLY BE PERMITTED DURING NON-PEAK PERIODS, AND MUST BE APPROVED BY THE TRAFFIC MANAGEMENT BRANCH.

FOR INFORMATION ONLY TENDER NO. 13-2024

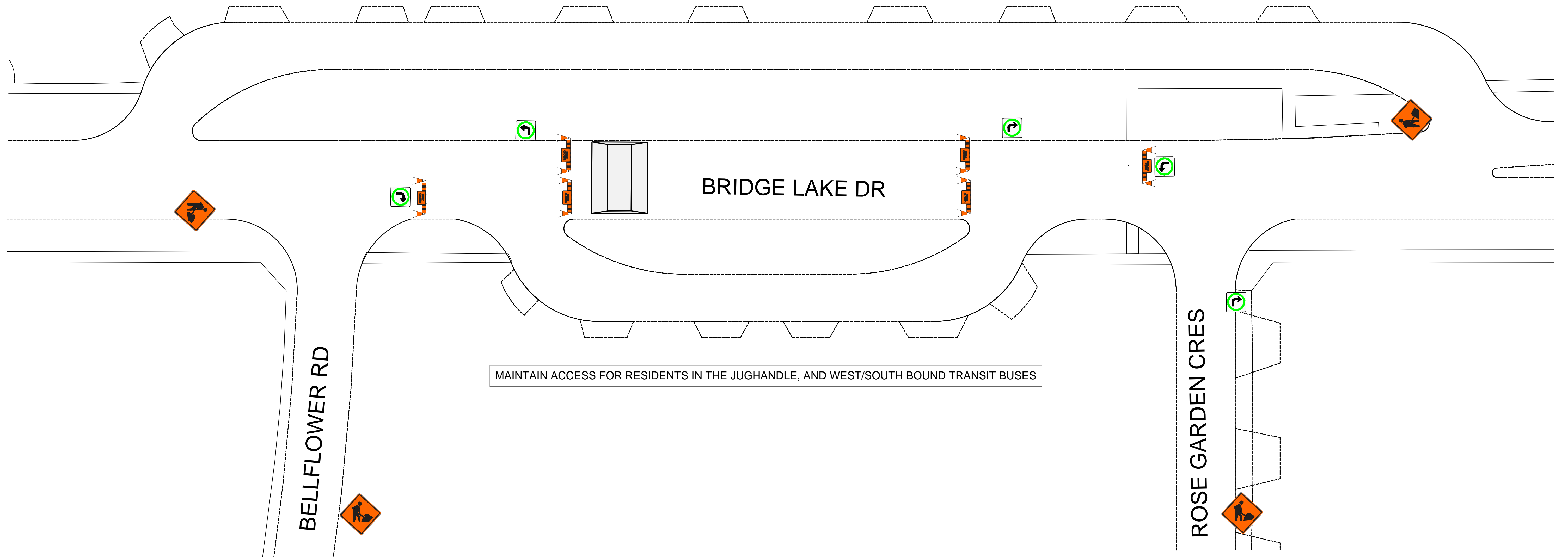

THE CITY OF WINNIPEG
PUBLIC WORKS DEPARTMENT

BRIDGE LAKE DR (STAGE II)
FROM LAKE BEND RD TO NORTHTOWN RD








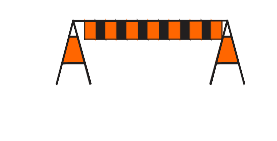
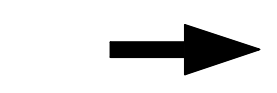
TEMPORARY TRAFFIC SIGNAGE AND STAGING


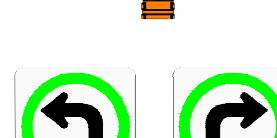






SHEET 7 OF 11

4



TRAFFIC SIGNAGE & STAGING

- TC-2 ROADWORK 
- TC-5 (L/R) LEFT/RIGHT LANE ENDS 
- TC-13L DIVERSION LEFT 
- TC-17 YIELD TO ONCOMING TRAFFIC 
- RB-11 (L/R) TURN PROHIBITED 
- RB-25 (L/R) KEEP LEFT/RIGHT 
- SIDEWALK CLOSED 
- BARRICADE 
- TRAFFIC LANE DIRECTION 

- ROAD CLOSED BARRICADE 
- TC-63 CHANNELIZATION BARREL 
- RB-14 (L/R) LEFT/RIGHT TURN ONLY 
- NO PARKING 
- WRONG WAY 
- STOP 
- CONSTRUCTION AREA 
- RB 21 (L/R) ONE-WAY SIGN 

- NOTES:**
1. ALL TRAFFIC SIGNAGE AND TEMPORARY TRAFFIC CONTROL TO CONFIRM WITH THE LATEST REVISION OF THE CITY OF WINNIPEG MANUAL OF TEMPORARY TRAFFIC CONTROL ON CITY STREETS.
 2. CONTRACTOR SHALL MAINTAIN SAFE PEDESTRIAN ACCESS AND CROSSINGS. WHERE SIDEWALKS ARE LOCATED ON BOTH SIDES OF THE STREET, CONTRACTOR MUST MAINTAIN PEDESTRIAN ACCESS ON ONE SIDE AT ALL TIMES.
 3. PARKING TO BE REMOVED AT TIME OF CONSTRUCTION
 4. ALL TRAFFIC SIGNAGE ON THIS DRAWING IS IN REPRESENTATIVE LOCATION. FOR PROPER SPACING REFER TO THE MANUAL OF TEMPORARY TRAFFIC CONTROL.
 5. SINGLE LANE CLOSURES ON REGIONAL STREETS SHALL ONLY BE PERMITTED DURING NON-PEAK PERIODS, AND MUST BE APPROVED BY THE TRAFFIC MANAGEMENT BRANCH.

FOR INFORMATION ONLY TENDER NO. 13-2024

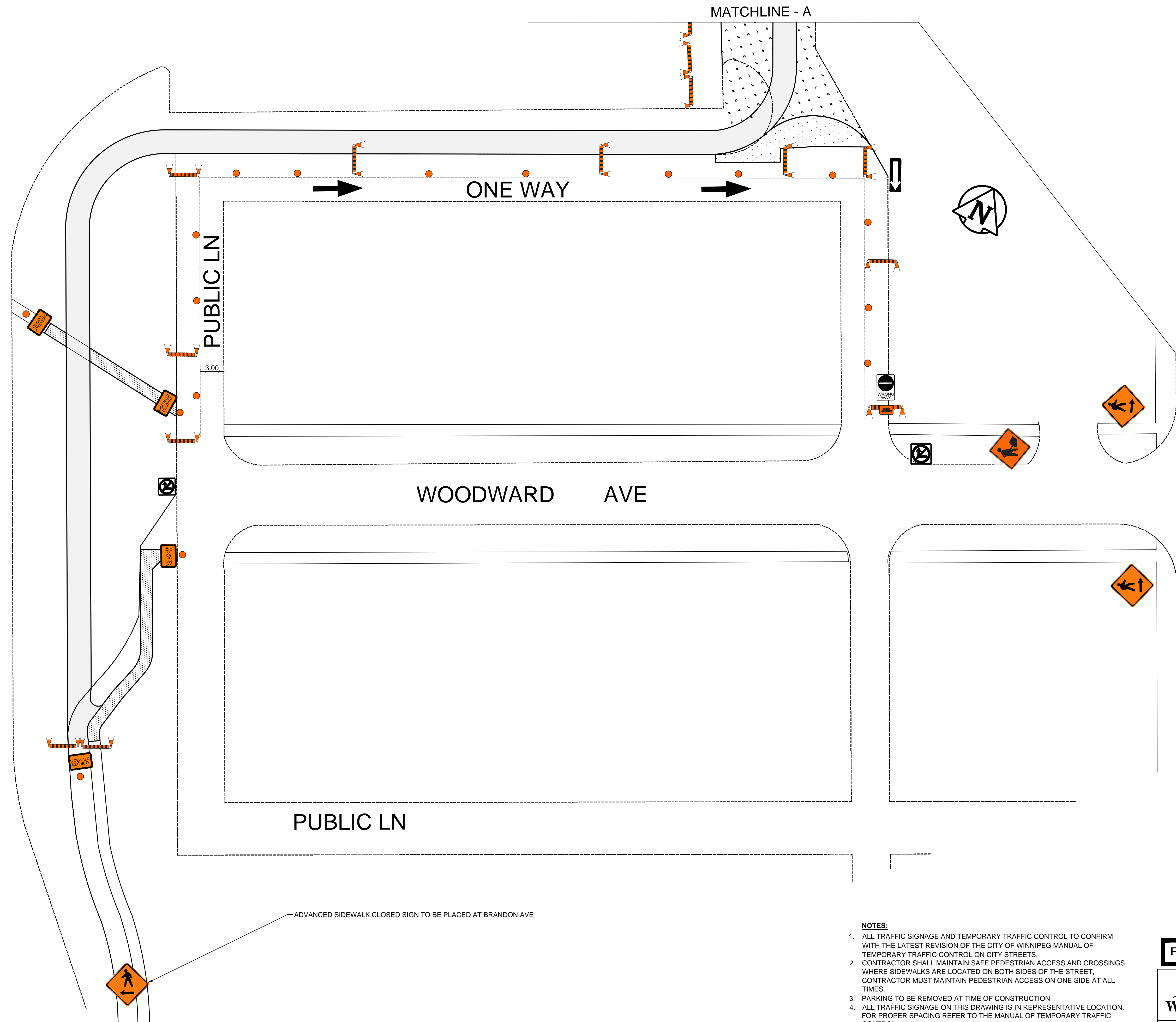
THE CITY OF WINNIPEG
PUBLIC WORKS DEPARTMENT



















BRIDGE LAKE DR (STAGE III)
FROM LAKE BEND RD TO NORTH TOWN RD

TEMPORARY TRAFFIC SIGNAGE AND STAGING

SHEET 8 OF 11

5



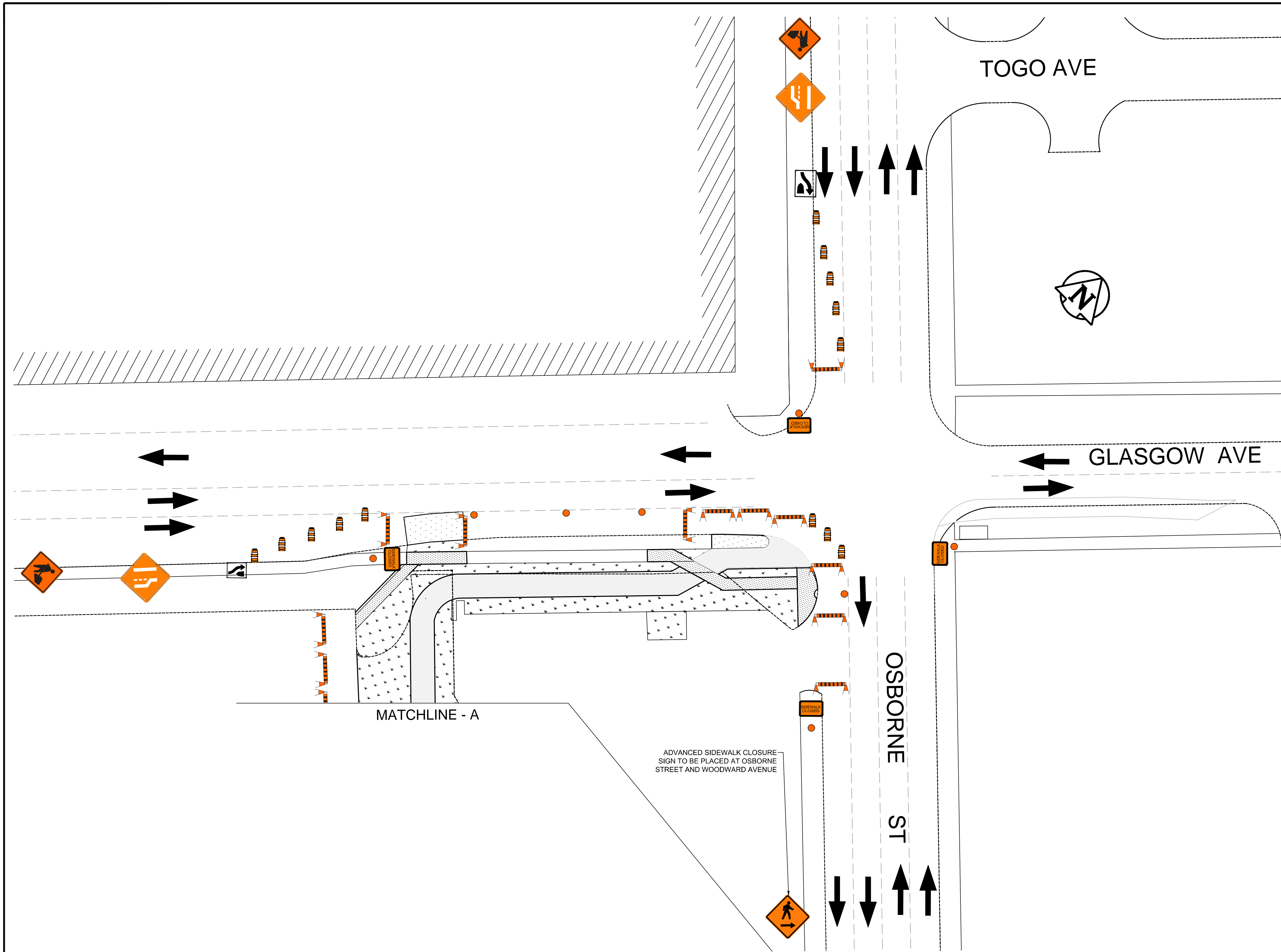
- TRAFFIC SIGNAGE & STAGING**
- TC-2 ROADWORK 
 - TC-5 (L/R) LEFT/RIGHT LANE ENDS 
 - TC-13L DIVERSION LEFT 
 - TC-17 YIELD TO ONCOMING TRAFFIC 
 - RB-11 (L/R) TURN PROHIBITED 
 - RB-25 (L/R) KEEP LEFT/RIGHT 
 - SIDEWALK CLOSED 
 - BARRICADE 
 - ROAD CLOSED BARRICADE 
 - TC-63 CHANNELIZATION BARREL 
 - RB-14 (L/R) LEFT/RIGHT TURN ONLY 
 - WRONG WAY 
 - CONSTRUCTION AREA 
 - TRAFFIC LANE DIRECTION 
 - RB 21 (L/R) ONE WAY SIGN 
 - TRAFFIC LANE 
 - DETOUR 
 - ADVANCED SIDEWALK CLOSURE 

ADVANCED SIDEWALK CLOSED SIGN TO BE PLACED AT BRANDON AVE

- NOTES:**
1. ALL TRAFFIC SIGNAGE AND TEMPORARY TRAFFIC CONTROL TO CONFIRM WITH THE LATEST REVISION OF THE CITY OF WINNIPEG MANUAL OF TEMPORARY TRAFFIC CONTROL ON CITY STREETS.
 2. CONTRACTOR SHALL MAINTAIN SAFE PEDESTRIAN ACCESS AND CROSSINGS. WHERE SIDEWALKS ARE LOCATED ON BOTH SIDES OF THE STREET, CONTRACTOR MUST MAINTAIN PEDESTRIAN ACCESS ON ONE SIDE AT ALL TIMES.
 3. PARKING TO BE REMOVED AT TIME OF CONSTRUCTION
 4. ALL TRAFFIC SIGNAGE ON THIS DRAWING IS IN REPRESENTATIVE LOCATION. FOR PROPER SPACING REFER TO THE MANUAL OF TEMPORARY TRAFFIC CONTROL.
 5. SINGLE LANE CLOSURES ON REGIONAL STREETS SHALL ONLY BE PERMITTED DURING NON-PEAK PERIODS, AND MUST BE APPROVED BY THE TRAFFIC MANAGEMENT BRANCH.


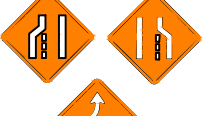


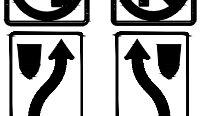

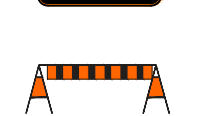
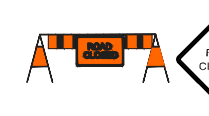
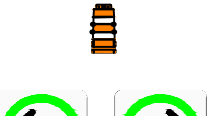









STAGE 1

FOR INFORMATION ONLY		TENDER NO. 13-2024
 THE CITY OF WINNIPEG PUBLIC WORKS DEPARTMENT		
OSBORNE STREET A.T. PATHWAY STAGE I		SHEET 9 OF 11
FROM BRANDON AV TO OSBORNE ST		1
TEMPORARY TRAFFIC SIGNAGE AND STAGING		



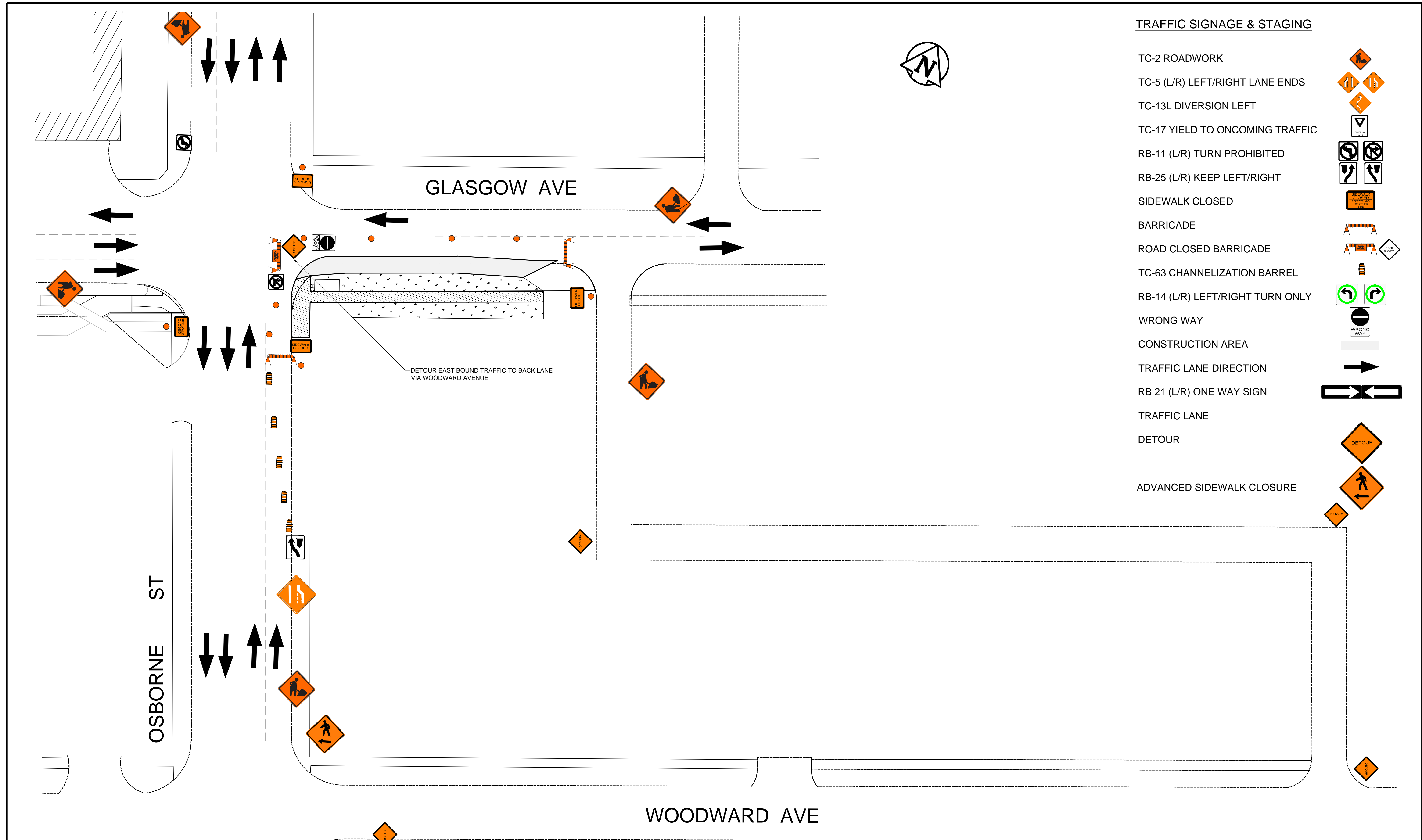
STAGE 1

TRAFFIC SIGNAGE & STAGING







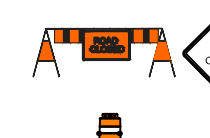
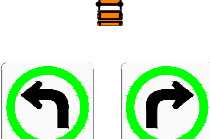

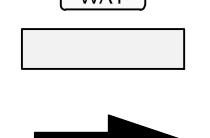
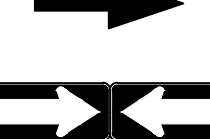







- TC-2 ROADWORK 
- TC-5 (L/R) LEFT/RIGHT LANE ENDS 
- TC-13L DIVERSION LEFT 
- TC-17 YIELD TO ONCOMING TRAFFIC 
- RB-11 (L/R) TURN PROHIBITED 
- RB-25 (L/R) KEEP LEFT/RIGHT 
- SIDEWALK CLOSED 
- BARRICADE 
- ROAD CLOSED BARRICADE 
- TC-63 CHANNELIZATION BARREL 
- RB-14 (L/R) LEFT/RIGHT TURN ONLY 
- WRONG WAY 
- CONSTRUCTION AREA 
- TRAFFIC LANE DIRECTION 
- RB 21 (L/R) ONE WAY SIGN 
- TRAFFIC LANE 
- DETOUR 
- ADVANCED SIDEWALK CLOSURE 

- NOTES:**
1. ALL TRAFFIC SIGNAGE AND TEMPORARY TRAFFIC CONTROL TO CONFIRM WITH THE LATEST REVISION OF THE CITY OF WINNIPEG MANUAL OF TEMPORARY TRAFFIC CONTROL ON CITY STREETS.
 2. CONTRACTOR SHALL MAINTAIN SAFE PEDESTRIAN ACCESS AND CROSSINGS. WHERE SIDEWALKS ARE LOCATED ON BOTH SIDES OF THE STREET, CONTRACTOR MUST MAINTAIN PEDESTRIAN ACCESS ON ONE SIDE AT ALL TIMES.
 3. PARKING TO BE REMOVED AT TIME OF CONSTRUCTION
 4. ALL TRAFFIC SIGNAGE ON THIS DRAWING IS IN REPRESENTATIVE LOCATION. FOR PROPER SPACING REFER TO THE MANUAL OF TEMPORARY TRAFFIC CONTROL.
 5. SINGLE LANE CLOSURES ON REGIONAL STREETS SHALL ONLY BE PERMITTED DURING NON-PEAK PERIODS, AND MUST BE APPROVED BY THE TRAFFIC MANAGEMENT BRANCH.

FOR INFORMATION ONLY		TENDER NO. 13-2024
 THE CITY OF WINNIPEG PUBLIC WORKS DEPARTMENT		
OSBORNE STREET A.T. PATHWAY STAGE I <small>FROM BRANDON AV TO OSBORNE ST</small>		<small>SHEET 10 OF 11</small> <div style="border: 1px solid black; width: 20px; height: 20px; margin: 0 auto; text-align: center; line-height: 20px;">2</div>
TEMPORARY TRAFFIC SIGNAGE AND STAGING		



TRAFFIC SIGNAGE & STAGING

- TC-2 ROADWORK 
- TC-5 (L/R) LEFT/RIGHT LANE ENDS 
- TC-13L DIVERSION LEFT 
- TC-17 YIELD TO ONCOMING TRAFFIC 
- RB-11 (L/R) TURN PROHIBITED 
- RB-25 (L/R) KEEP LEFT/RIGHT 
- SIDEWALK CLOSED 
- BARRICADE 
- ROAD CLOSED BARRICADE 
- TC-63 CHANNELIZATION BARREL 
- RB-14 (L/R) LEFT/RIGHT TURN ONLY 
- WRONG WAY 
- CONSTRUCTION AREA 
- TRAFFIC LANE DIRECTION 
- RB 21 (L/R) ONE WAY SIGN 
- TRAFFIC LANE 
- DETOUR 
- ADVANCED SIDEWALK CLOSURE 

STAGE 2

- NOTES:**
1. ALL TRAFFIC SIGNAGE AND TEMPORARY TRAFFIC CONTROL TO CONFIRM WITH THE LATEST REVISION OF THE CITY OF WINNIPEG MANUAL OF TEMPORARY TRAFFIC CONTROL ON CITY STREETS.
 2. CONTRACTOR SHALL MAINTAIN SAFE PEDESTRIAN ACCESS AND CROSSINGS. WHERE SIDEWALKS ARE LOCATED ON BOTH SIDES OF THE STREET, CONTRACTOR MUST MAINTAIN PEDESTRIAN ACCESS ON ONE SIDE AT ALL TIMES.
 3. PARKING TO BE REMOVED AT TIME OF CONSTRUCTION
 4. ALL TRAFFIC SIGNAGE ON THIS DRAWING IS IN REPRESENTATIVE LOCATION. FOR PROPER SPACING REFER TO THE MANUAL OF TEMPORARY TRAFFIC CONTROL.
 5. SINGLE LANE CLOSURES ON REGIONAL STREETS SHALL ONLY BE PERMITTED DURING NON-PEAK PERIODS, AND MUST BE APPROVED BY THE TRAFFIC MANAGEMENT BRANCH.

FOR INFORMATION ONLY		TENDER NO. 13-2024
 THE CITY OF WINNIPEG PUBLIC WORKS DEPARTMENT		
OSBORNE STREET A.T. PATHWAY STAGE 2 <small>FROM BRANDON AV TO OSBORNE ST</small>		<small>SHEET 11 OF 11</small> 3
TEMPORARY TRAFFIC SIGNAGE AND STAGING		