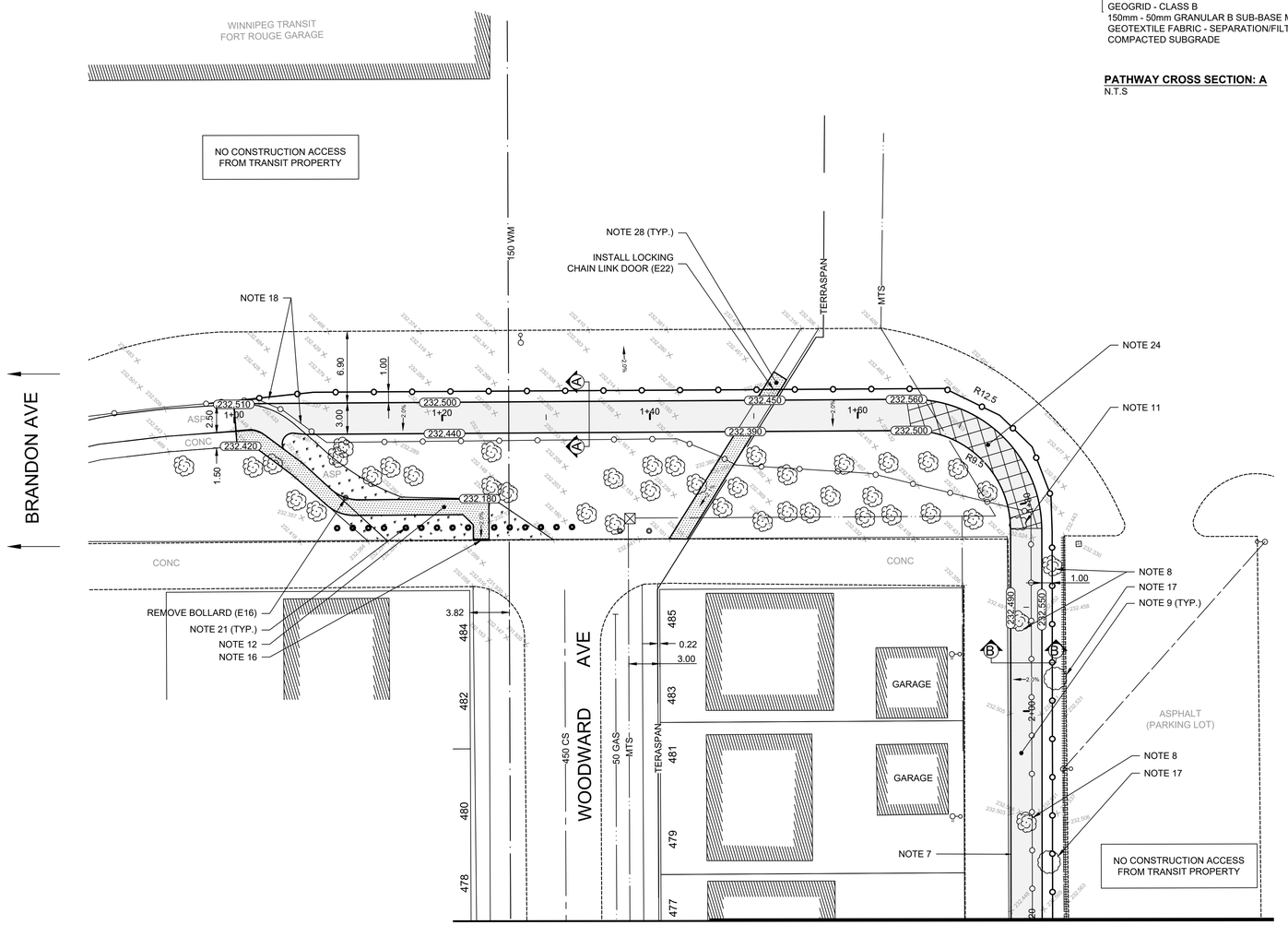

MATCHLINE STA 2+20

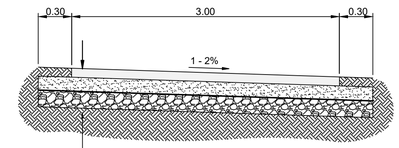

PATHWAY CROSS SECTION: A
N.T.S

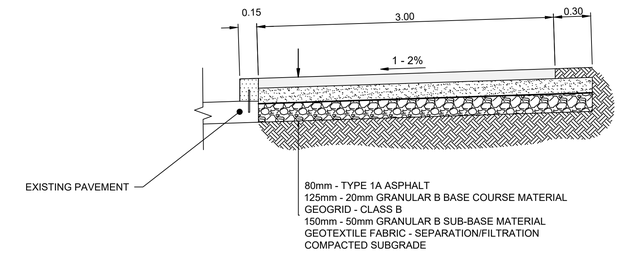

PATHWAY CROSS SECTION: B
N.T.S

CONSTRUCTION NOTES

1. RENEW EXISTING MONOLITHIC CONCRETE CURB AND SIDEWALK (SD-228B)
2. REMOVE EXISTING BARRIER CURB
3. REMOVE EXISTING BARRIER POST AND GUARD RAIL (E19)
4. REMOVE PATIO BLOCKS AND CONSTRUCT NEW 100mm CONCRETE SIDEWALK (SD-228A)
5. REMOVE EXISTING PAVEMENT AND CONSTRUCT NEW 150mm REINFORCED CONCRETE PAVEMENT
6. REMOVE EXISTING CURB AND PAVEMENT & INSTALL SUITABLE FILL, TOP SOIL AND SOD TO GRADE
7. RENEW EXISTING BARRIER CURB (SD-204, SD-205)
8. REMOVE TREE (E13)
9. CONSTRUCT NEW ASPHALT PATHWAY AS PER PATHWAY CROSS SECTIONS
10. CONSTRUCT NEW 100mm CONCRETE SIDEWALK (SD228A)
11. REMOVE SHRUB (E14)
12. REMOVE EXISTING ASPHALT AND CONSTRUCT NEW 100mm CONCRETE SIDEWALK (SD-228A)
13. CONSTRUCT NEW MONOLITHIC CONCRETE CURB AND SIDEWALK (SD-228B), NEW CURB RAMP (SD-229D), AND INSTALL DETECTABLE SURFACE WARNING TILES (SD-229E)
14. RENEW EXISTING ASPHALT (TYPE 1A)
15. ABANDON EXISTING CATCH PIT AS PER CW 2130
16. CONSTRUCT NEW CURB RAMP (SD-229D)
17. REMOVE TREE STUMP (E24)
18. RELOCATE EXISTING FENCE TO NEW PROPOSED ALIGNMENT (E21)
19. INSTALL NEW 1800mm CATCH BASIN WITH CURB AND GUTTER INLET FRAME (SD-024) AND CONNECT TO EXISTING 1350 LDS WITH 250mm PVC PIPE AS PER CW 2130
20. INSTALL NEW CATCH PIT WITH FRAME AND GRATED COVER (SD-023), AND CONNECT TO CATCH BASIN WITH 250mm Ø PVC PIPE AS PER CW 2130
21. INSTALL NEW WOODEN POST BOLLARD (SCD-105B)
22. ADJUST EXISTING FRAME AND COVER
23. CONSTRUCT NEW BARRIER CURB (SD-205)
24. INSTALL TYPE A PAVEMENT REPAIR FABRIC AS DIRECTED BY CONTRACT ADMINISTRATOR
25. CONSTRUCT NEW 150mm REINFORCED CONCRETE
26. RENEW EXISTING ASPHALT
27. ADJUST EXISTING CATCH BASIN TO GRADE
28. RENEW EXISTING 100mm CONCRETE SIDEWALK (SD-228A)
29. CONSTRUCT NEW MONOLITHIC CONCRETE BULLNOSE (SD-227C) AND MEDIAN SLAB (SD-227A)

GENERAL NOTES

A. PAVEMENT DIMENSIONS ARE TO BACK OF CURB
B. ALL CURB RADII UNDER 15.0m SHALL BE MODIFIED
C. CURB REPLACEMENT AS DIRECTED BY CONTRACTOR ADMINISTRATOR
D. CONTRACTOR TO CONFIRM THE LOCATION OF ALL UTILITIES/SERVICES IN THE FIELD PRIOR TO CONSTRUCTION

ISSUED FOR TENDER
NOT TO BE USED FOR CONSTRUCTION

METRIC
WHOLE NUMBERS INDICATE MILLIMETERS
DECIMALIZED NUMBERS INDICATE METERS

TENDER NO. 13-2024

EXISTING	LEGEND - PLAN	PROPOSED	EXISTING	LEGEND - PLAN	PROPOSED	EXISTING	LEGEND - PLAN	PROPOSED
	HYDRANT			LDS/WWS			CONCRETE	
	VALVE			WATERMAIN			CONCRETE SIDEWALK	
	CURB STOP			GAS			ASPHALT	
	MANHOLE			TRAFFIC SIGNALS			LANDSCAPE	
	CATCH BASIN			HYDRO/STREET LIGHT			GUY WIRE ANCHOR	
	CURB INLET			MTS/SHAW			WOOD FENCE	
	HYDRO POLE			EDGE OF PAVEMENT/BACK OF CURB			CHAIN LINK FENCE	
	LIGHT STANDARD			PROPERTY LINE			MONITORING WELL	
	TRAFFIC SIGNAL POLE			RAMP CURB			GUARD RAIL	
	SURVEY BAR		231.900	ELEVATIONS	31.000		UTILITY BOX	
	GEODETIC BENCH MARK			TREE			UTILITY MAN HOLE	

LOCATION APPROVED
UNDERGROUND STRUCTURES

SUPR. U/G STRUCTURES COMMITTEE — DATE

NOTE:
LOCATION OF UNDERGROUND STRUCTURES AS SHOWN ARE BASED ON THE BEST INFORMATION AVAILABLE. BUT NO GUARANTEE IS GIVEN THAT ALL EXISTING UTILITIES ARE SHOWN OR THAT THE GIVEN LOCATIONS ARE EXACT. CONFIRMATION OF EXISTENCE AND EXACT LOCATION OF ALL SERVICES MUST BE OBTAINED FROM THE INDIVIDUAL UTILITIES BEFORE PROCEEDING WITH CONSTRUCTION.

B.M.: IB AT SE CORNER OF GLASGLOW AND OSBORNE
ELEV. 231.998

NO.	REVISIONS	DATE	BY
2.	ISSUED FOR TENDER	2024/05/07	D.PEN
1.	SUBMIT FOR PLAN APPROVAL	2024/02/23	D.PEN

ENGINEERING DIVISION
TECHNOLOGY SERVICES BRANCH
106 - 1155 PACIFIC AVE

DESIGNED BY	D.PEN	CHECKED BY	G.K. R.W. T.G.
DRAWN BY	D.PEN	APPROVED BY	
HOR. SCALE:	1 : 250		
VERTICAL:			
DATE	2024/04/30		

PROVINCE OF MANITOBA
L. Li
Monica
Member
32939
REGISTERED ENGINEER

Winnipeg

THE CITY OF WINNIPEG
PUBLIC WORKS DEPARTMENT

OSBORNE STREET/TRANSIT GARAGE
A.T. PATHWAY
FROM BRANDON AVENUE TO OSBORNE STREET
NEW ACTIVE TRANSPORTATION PATHWAY
AND ASSOCIATED WORKS
FROM STA. 1+00 TO STA. 2+20

CITY DRAWING NUMBER
SE-24-17

SHEET 1 OF 14

1