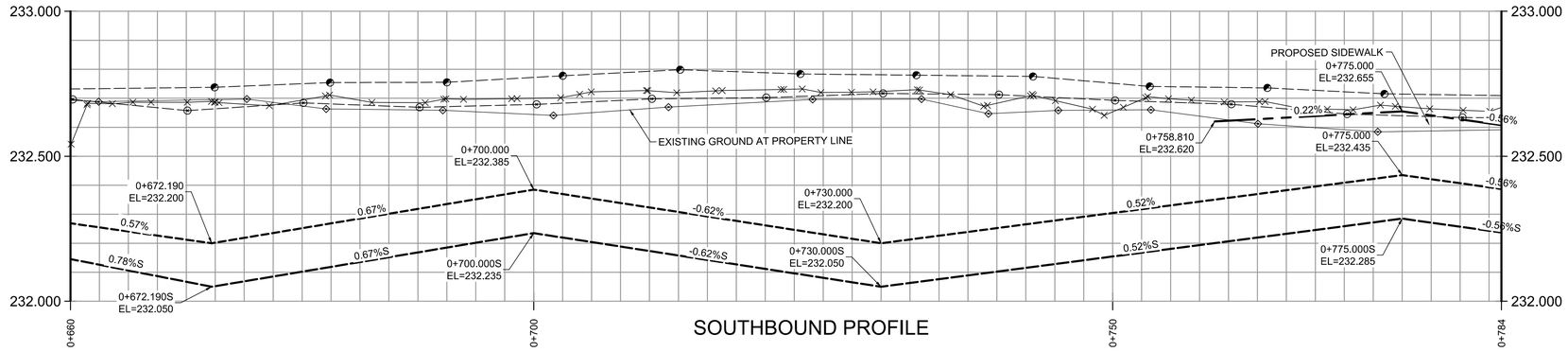

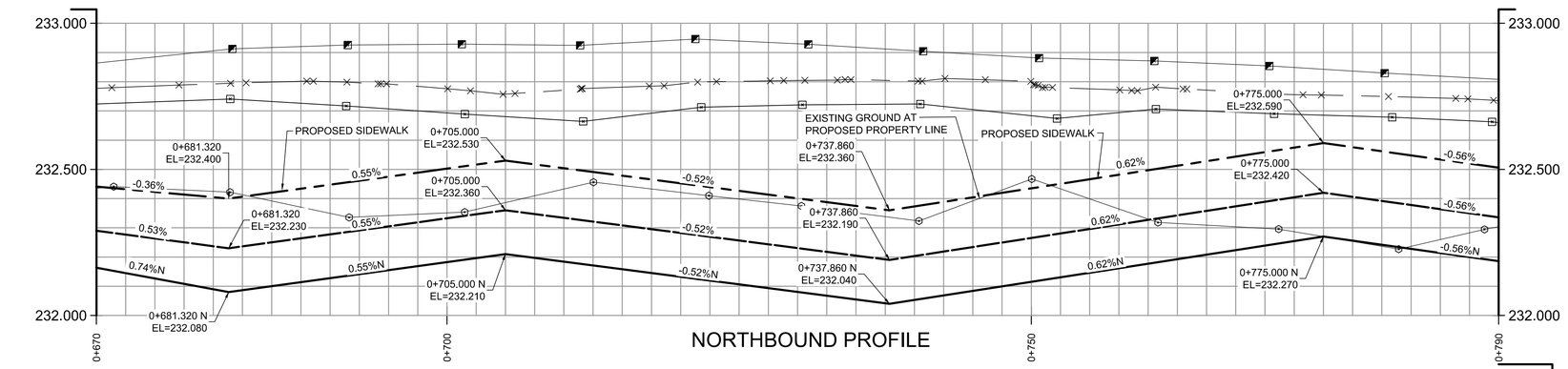

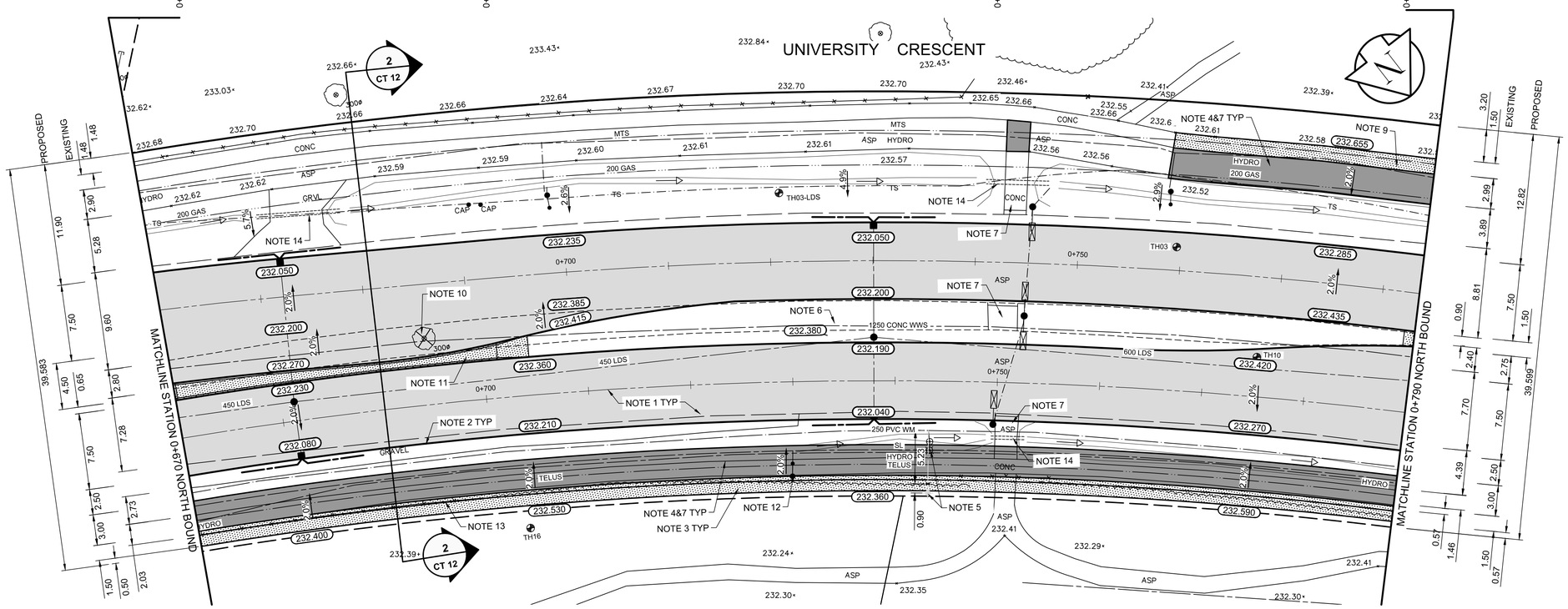

REFERENCE NOTES:

A. PAVEMENT DIMENSIONS ARE TO BACK OF CURB
B. PROPERTY LINES OBTAINED FROM CITY OF WINNIPEG L.B.I.S., AND NO SCALE FACTOR WAS APPLIED
C. REFER TO AECOM FIELD BOOK NO. 5086

CONSTRUCTION NOTES:

1. REMOVE EXISTING PAVEMENT AND CONSTRUCT NEW 250mm PLAIN DOWELLED CONCRETE PAVEMENT
2. CONSTRUCT NEW BARRIER CURB (180mm HT. INTEGRAL)
3. CONSTRUCT NEW 100mm CONCRETE SIDEWALK
4. CONSTRUCT NEW ASPHALT PATHWAY
5. REFER TO AECOM CU DRAWINGS FOR WATER MAIN DETAILS
6. REFER TO AECOM CU DRAWINGS FOR LDS DETAILS
7. REMOVE EXISTING CONCRETE / ASPHALT SIDEWALK
8. ADJUST EXISTING WATER VALVE TO GRADE
9. RENEW EXISTING 100mm CONCRETE SIDEWALK
10. REMOVE EXISTING TREE
11. CONSTRUCT NEW CONCRETE SAFETY MEDIAN
12. RELOCATE EXISTING LIGHT STANDARD (BY OTHERS)
13. REMOVE EXISTING FENCE
14. REMOVE EXISTING CULVERT

PRELIMINARY
NOT FOR CONSTRUCTION

ENGINEERS GEOSCIENTISTS MANITOBA
Certificate of Authorization
AECOM Canada Ltd.
No. 4671 Date: 06/19/2024

METRIC
WHOLE NUMBERS INDICATE MILLIMETRES
DECIMALIZED NUMBERS INDICATE METRES

150 mm W.M.	WATERMAIN	150 mm W.M.		HYDRO			℄ PROFILE	
	HYDRANT			M.T.S.			WEST GUTTER	
	VALVE			CONCRETE			WEST MEDIAN GUTTER	
300mm L.D.S.	LAND DRAINAGE SEWER	300mm L.D.S.		ASPHALT			WEST PROPOSED SIDEWALK	
250mm W.W.S.	WASTEWATER SEWER	250mm W.W.S.		PROPERTY LINE			EAST GUTTER	
	MANHOLE			SURVEY BAR			EAST MEDIAN GUTTER	
	CATCH BASIN		235.750	ELEVATION	235.750		EAST PROPOSED SIDEWALK	
	CATCH PIT		500ø	TREE			E PROPERTY LINE	
	JUNCTIONS			SIDEWALK RAMP			W PROPERTY LINE	
	CULVERT			CONCRETE SIDEWALK				
	GAS			FENCE				
EXISTING	LEGEND - PLAN	PROPOSED	EXISTING	LEGEND - PLAN	PROPOSED	EXISTING	LEGEND - PROFILE	PROPOSED

LOCATION APPROVED
UNDERGROUND STRUCTURES

SUPV, U/G STRUCTURES COMMITTEE — DATE

NOTE:
LOCATION OF UNDERGROUND STRUCTURES AS SHOWN ARE BASED ON THE BEST INFORMATION AVAILABLE. BUT NO GUARANTEE IS GIVEN THAT ALL EXISTING UTILITIES ARE SHOWN OR THAT THE GIVEN LOCATIONS ARE EXACT. CONFIRMATION OF EXISTENCE AND EXACT LOCATION OF ALL SERVICES MUST BE OBTAINED FROM THE INDIVIDUAL UTILITIES BEFORE PROCEEDING WITH CONSTRUCTION.

B.M. ELEV. 74M574 - Tblt. in W. wall of Conc. parking garage of No. 77 University Cres. E. of Pembina Hwy., 0.9 m N. of S.W. cor. of garage, & 2.6 m below recreation deck.
ELEVATION: 234.128
HORIZONTAL: Northing: 5519531.393, Easting: 632962.234

NO.	REVISIONS	DATE	BY
0	ISSUED FOR TENDER	06/19/2024	RC

AECOM

DESIGNED BY	JT	CHECKED BY	BC
DRAWN BY	JT	APPROVED BY	RC
HOR. SCALE:	1:250	RELEASED FOR CONSTRUCTION BY:	
VERTICAL:	1:10		
DATE	06/19/2024	DATE	

ENGINEER'S SEAL
PROVINCE OF MANITOBA
R. T. CUNNINGHAM
Member
24711
2024-06-19
REGISTERED PROFESSIONAL ENGINEER

CONSULTANT DRAWING NO.
CT-07

Winnipeg
THE CITY OF WINNIPEG
PUBLIC WORKS DEPARTMENT
ENGINEERING DIVISION

2024 REGIONAL STREET RENEWAL PROGRAM
UNIVERSITY CRESCENT

CITY DRAWING NUMBER
P-3579-07

SHEET 07 OF 21

CONCRETE PAVEMENT RECONSTRUCTION
STATION 0+670 TO STATION 0+790 NORTH BOUND
PLAN-PROFILE