
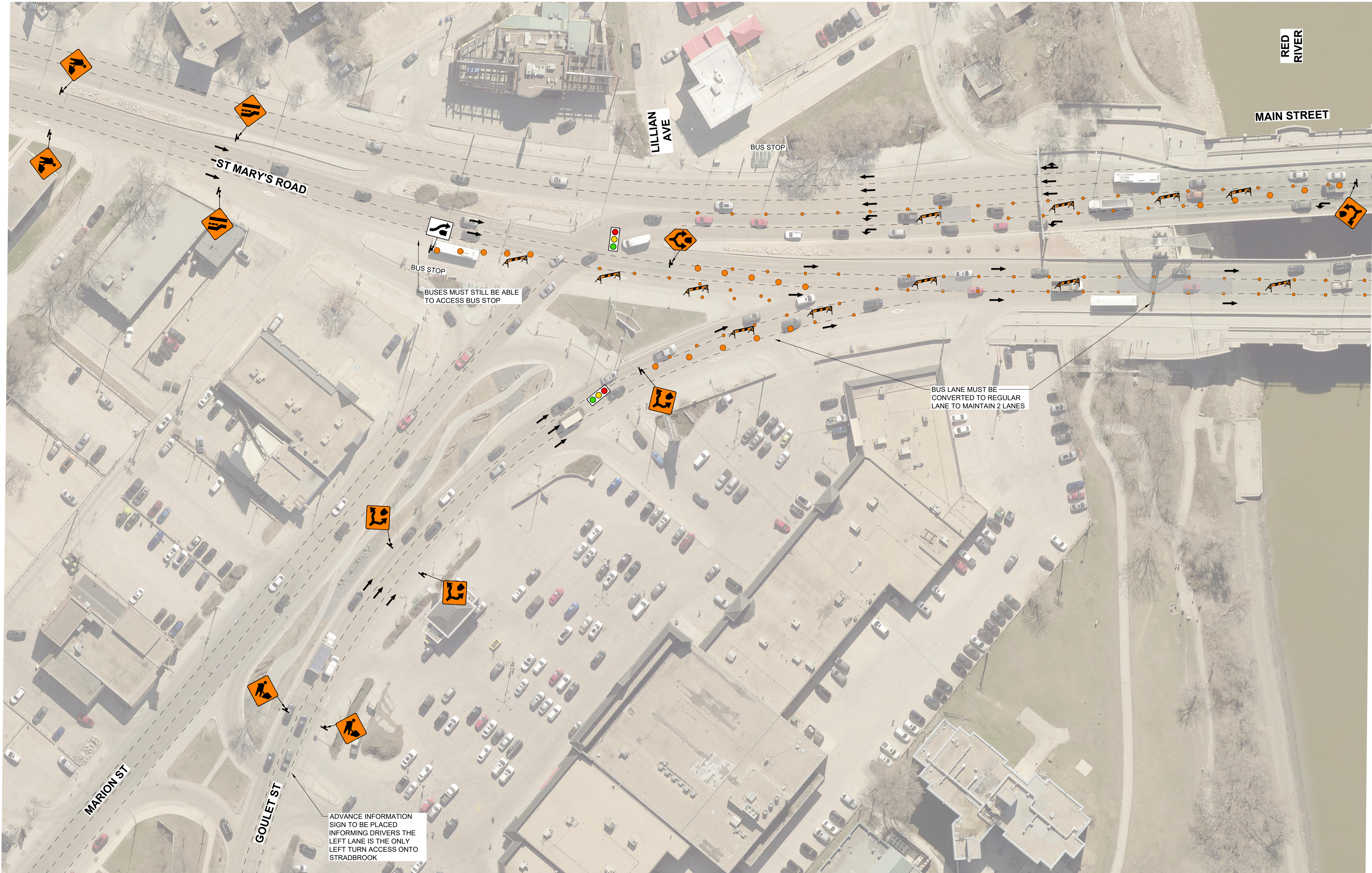
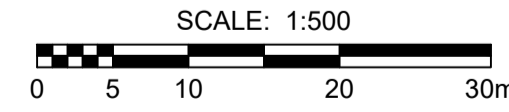


X:\P\2024\24122000-2024 Main St & Norwood Bridges\09\_CAD\07\_Signage\Staging & Traffic\_Signage.dwg Last Saved: 6/4/2024 12:19 PM by AScott Project: 6/4/2024 12:19 PM by Alan Scott A1 SIZE 594mm x 841mm



FOR CONTINUATION SEE DRAWING 20

**STAGE 2  
ST MARY'S ROAD / MAIN STREET (1 OF 3)**



LOCATION APPROVED UNDERGROUND STRUCTURES			
SUPR. U/G STRUCTURES COMMITTEE	DATE		
<p><b>NOTE:</b> LOCATION OF UNDERGROUND STRUCTURES AS SHOWN ARE BASED ON THE BEST INFORMATION AVAILABLE BUT NO GUARANTEE IS GIVEN THAT ALL EXISTING UTILITIES ARE SHOWN OR THAT THE GIVEN LOCATIONS ARE EXACT. CONFIRMATION OF EXISTENCE AND EXACT LOCATION OF ALL SERVICES MUST BE OBTAINED FROM THE INDIVIDUAL UTILITIES BEFORE PROCEEDING WITH CONSTRUCTION.</p>			
1	ISSUED FOR ADDENDUM 2	24/06/03	ACK
0	ISSUED FOR TENDER	24/05/09	ACK
No.	REVISIONS	YYMMDD	BY

BM	ELEV		

DESIGNED BY	ACK	CHECKED BY	JGK
DRAWN BY	KMB	APPROVED BY	JGK
HOR SCALE AS SHOWN VERT SCALE AS SHOWN		RELEASED FOR CONSTRUCTION	
DATE	May 09, 2024	DATE	

PROFESSIONAL'S SEAL

CONSULTANT FILE NAME  
2303678-MNB-Staging & Traffic Signage.dwg

<b>THE CITY OF WINNIPEG</b> PUBLIC WORKS DEPARTMENT ENGINEERING DIVISION	
<b>2024 BRIDGE MAINTENANCE MAIN STREET AND NORWOOD BRIDGES</b>	
<b>TRAFFIC SIGNAGE &amp; STAGING STAGE 2</b> ST MARY'S ROAD / MAIN STREET (1 OF 3)	
CITY DRAWING NUMBER B-103-24-19 / B-104-24-12	SHEET 19 OF 31
DRAWING NUMBER <b>19</b>	

**ENGINEERS GEOSCIENTISTS MANITOBA**  
 Certificate of Authorization  
 MORRISON HERSHFELD  
 No. 1736

TENDER No. 291-2024