
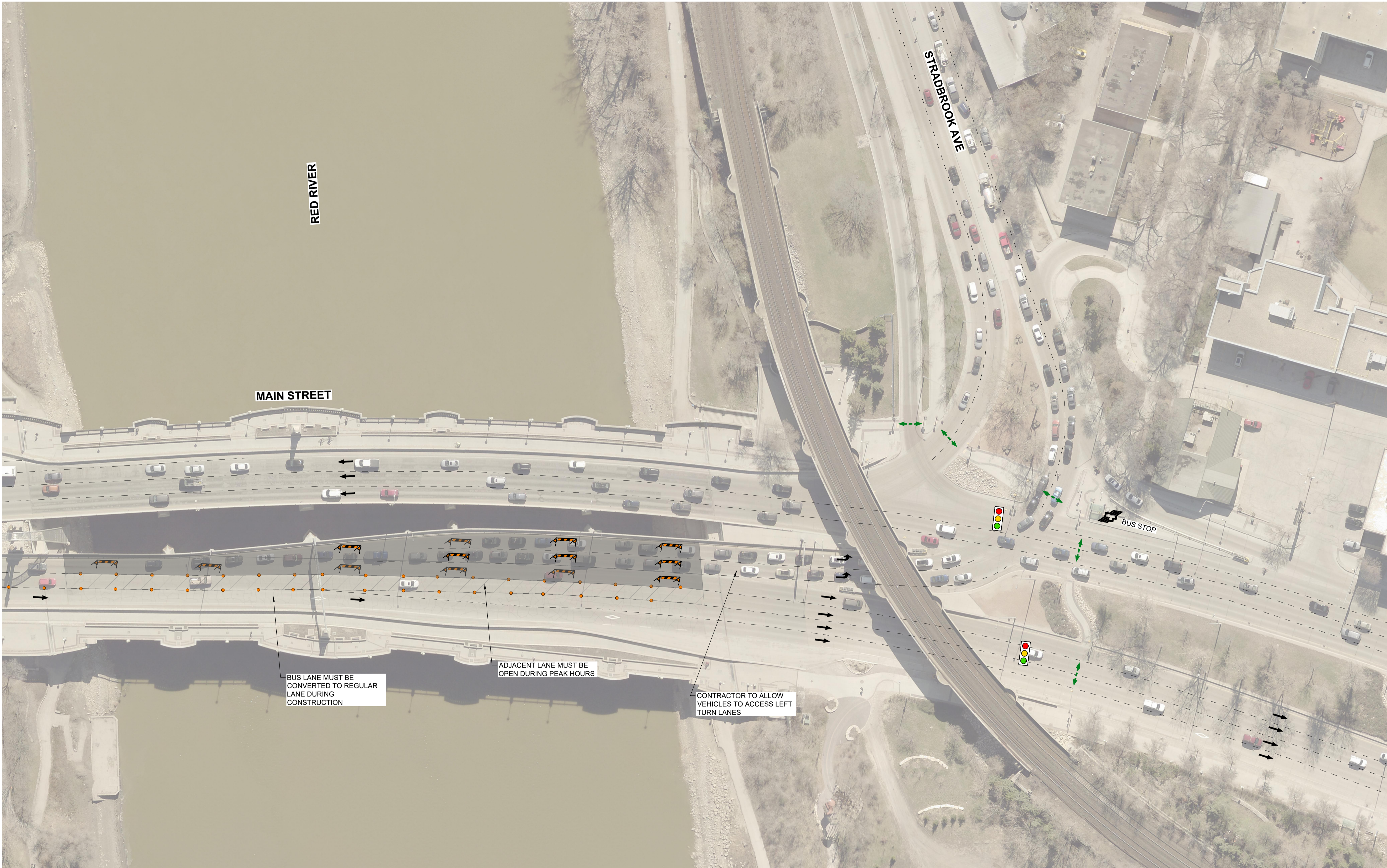
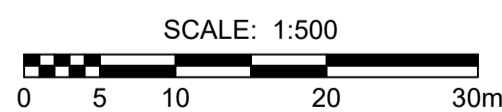


X:\P\2024\24122000-2024 Main St & Norwood Bridges\09_CAD\07_Sheets\Staging & Traffic_Signage\2303678-MNB_Mill and Fill-Staging & Traffic_Signage.dwg Last Saved: 6/4/2024 12:27 PM by ASScott Plotted: 6/4/2024 12:27 PM by Allan Scott A1 SIZE 594mm x 841mm



**STAGE 1
MAIN STREET / STRADBROOK AVE (2 OF 2)**



LOCATION APPROVED UNDERGROUND STRUCTURES

SUPR. U/G STRUCTURES	DATE	COMMITTEE

NOTE:
LOCATION OF UNDERGROUND STRUCTURES AS SHOWN ARE BASED ON THE BEST INFORMATION AVAILABLE BUT NO GUARANTEE IS GIVEN THAT ALL EXISTING UTILITIES ARE SHOWN OR THAT THE GIVEN LOCATIONS ARE EXACT. CONFIRMATION OF EXISTENCE AND EXACT LOCATION OF ALL SERVICES MUST BE OBTAINED FROM THE INDIVIDUAL UTILITIES BEFORE PROCEEDING WITH CONSTRUCTION.

BM	ELEV

DESIGNED BY	ACK	CHECKED BY	JGK
DRAWN BY	KMB	APPROVED BY	JGK
HOR SCALE	AS SHOWN	RELEASED FOR CONSTRUCTION	
VERT SCALE	AS SHOWN		
No. REVISIONS		DATE	May 09, 2024

PROFESSIONAL'S SEAL

CONSULTANT FILE NAME
2303678-MNB_Mill and Fill-Staging & Traffic Signage.dwg

<p>THE CITY OF WINNIPEG PUBLIC WORKS DEPARTMENT ENGINEERING DIVISION</p>	
<p>2024 BRIDGE MAINTENANCE MAIN STREET AND NORWOOD BRIDGES NORTHBOUND MILL AND FILL TRAFFIC SIGNAGE & STAGING STAGE 1 ST MARY'S ROAD / STRADBROOK (2 OF 2)</p>	
<p>CITY DRAWING NUMBER B-103-24-27 / B-104-24-19</p> <p>SHEET 27 OF 31</p> <p>DRAWING NUMBER 27</p>	<p>TENDER No. 291-2024</p>

**ENGINEERS
GEOSCIENTISTS
MANITOBA**
Certificate of Authorization
MORRISON HERSHFELD
No. 1736