
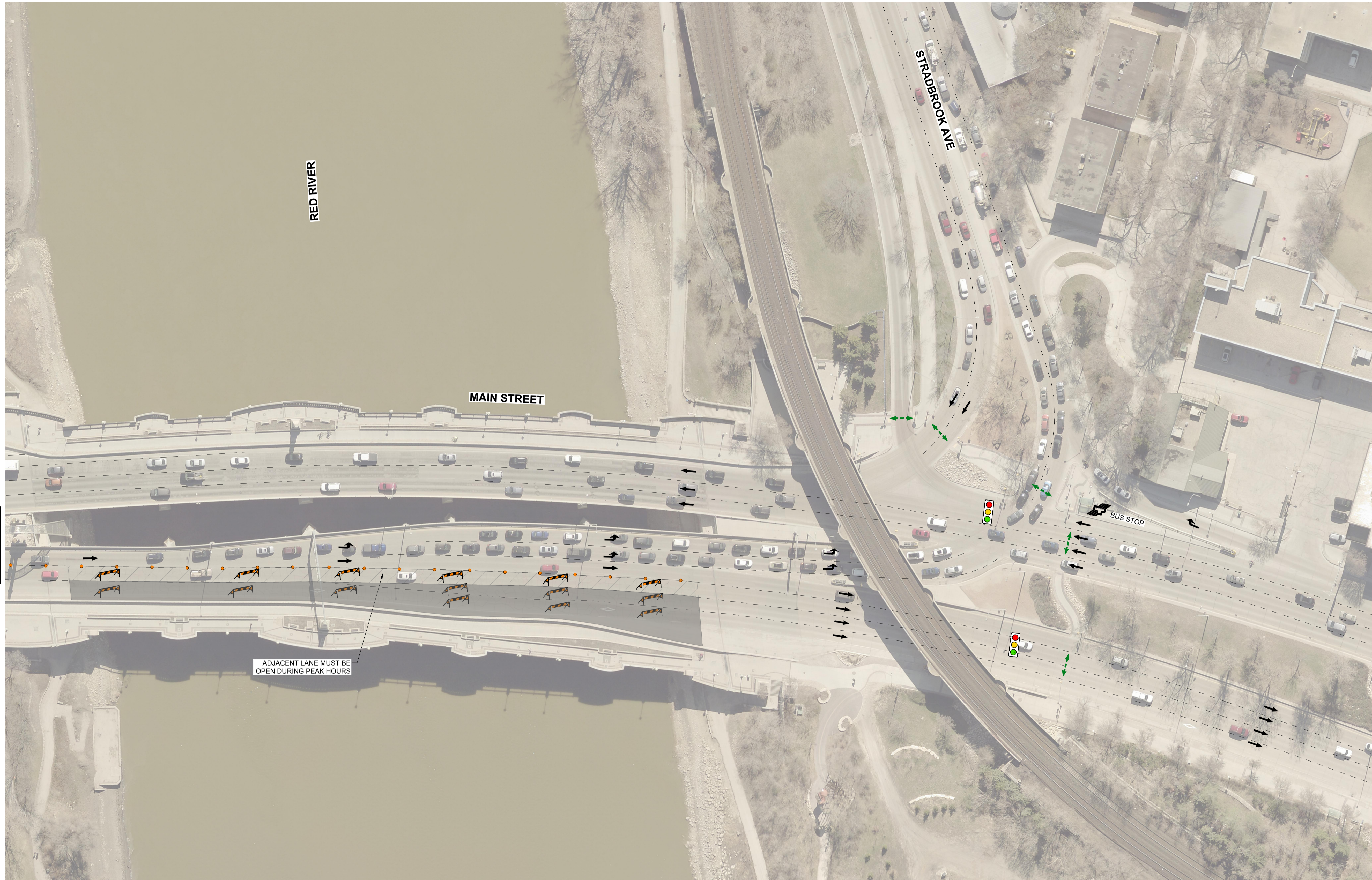
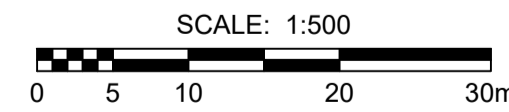


X:\P\2024\24122000-2024 Main St & Norwood Bridges\09_CAD\07 Sheets\Staging & Traffic_Signage\2303678-MNB_Mill and Fill-Staging & Traffic_Signage.dwg Last Saved: 6/4/2024 12:30 PM by Allan Scott Plotted: 6/4/2024 12:30 PM by Allan Scott A1 SIZE 594mm x 841mm

FOR CONTINUATION
SEE DRAWING 30



**STAGE 3
MAIN STREET / STRADBROOK AVE (2 OF 2)**



LOCATION APPROVED UNDERGROUND STRUCTURES			
SUPR. U/G STRUCTURES	DATE	COMMITTEE	
NOTE: LOCATION OF UNDERGROUND STRUCTURES AS SHOWN ARE BASED ON THE BEST INFORMATION AVAILABLE BUT NO GUARANTEE IS GIVEN THAT ALL EXISTING UTILITIES ARE SHOWN OR THAT THE GIVEN LOCATIONS ARE EXACT. CONFIRMATION OF EXISTENCE AND EXACT LOCATION OF ALL SERVICES MUST BE OBTAINED FROM THE INDIVIDUAL UTILITIES BEFORE PROCEEDING WITH CONSTRUCTION.			

BM	ELEV		
0	ISSUED FOR ADDENDUM 2	24/06/03	ACK
No.	REVISIONS	YYMMDD	BY

DESIGNED BY	ACK	CHECKED BY	JGK
DRAWN BY	KMB	APPROVED BY	JGK
HOR SCALE	AS SHOWN	RELEASED FOR CONSTRUCTION	
VERT SCALE	AS SHOWN		
DATE	May 09, 2024	DATE	

PROFESSIONAL'S SEAL

CONSULTANT FILE NAME
2303678-MNB_Mill and Fill-Staging & Traffic Signage.dwg

		THE CITY OF WINNIPEG PUBLIC WORKS DEPARTMENT ENGINEERING DIVISION
2024 BRIDGE MAINTENANCE MAIN STREET AND NORWOOD BRIDGES NORTHBOUND MILL AND FILL TRAFFIC SIGNAGE & STAGING STAGE 3 MAIN STREET / STRADBROOK (2 OF 2)		
CITY DRAWING NUMBER	B-103-24-31 / B-104-24-19	
SHEET	31 OF 31	
DRAWING NUMBER	31	

**ENGINEERS
GEOSCIENTISTS
MANITOBA**
 Certificate of Authorization
 MORRISON HERSHFIELD
 No. 1736

TENDER No. 291-2024