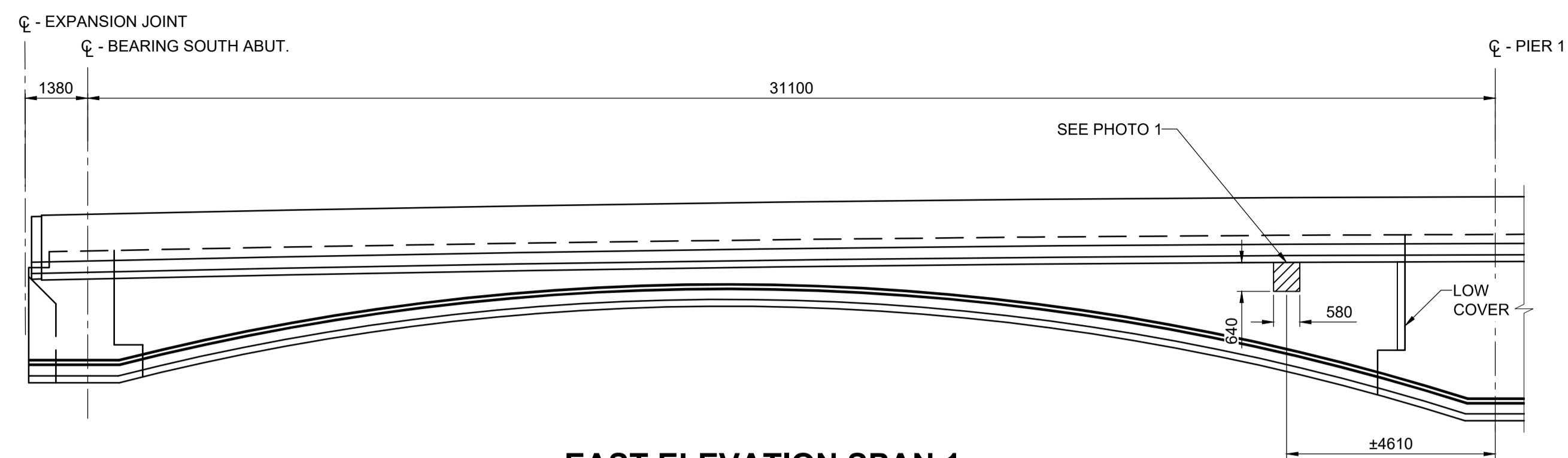


A1 SIZE 594mm x 841mm
PLOT: 5/9/2024 9:53:34 AM
FILE NAME: 24012200_MN-NRWD_ELEV 2.dwg Saved By: ascott

NOTES:
1. OBSERVED DELAMINATIONS ARE BASED ON 2019 INSPECTIONS AND MAY VARY. EXACT AREAS TO BE DETERMINED ON SITE BY CONTRACT ADMINISTRATOR.



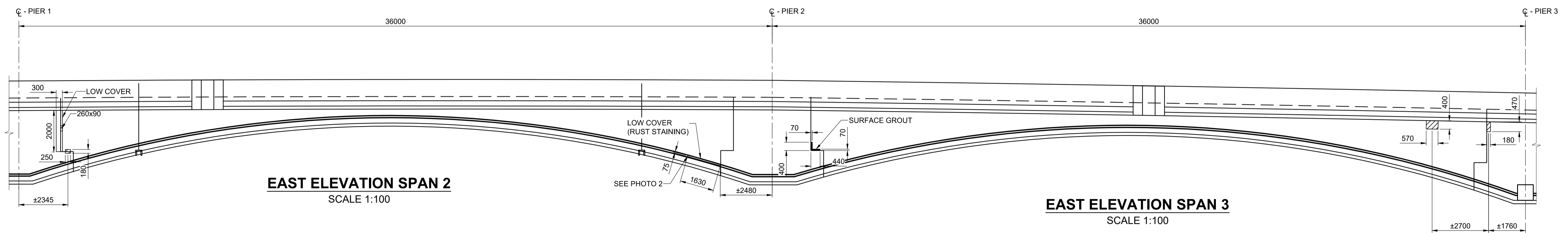
EAST ELEVATION SPAN 1
SCALE 1:100



PHOTO 1 DELAMINATION

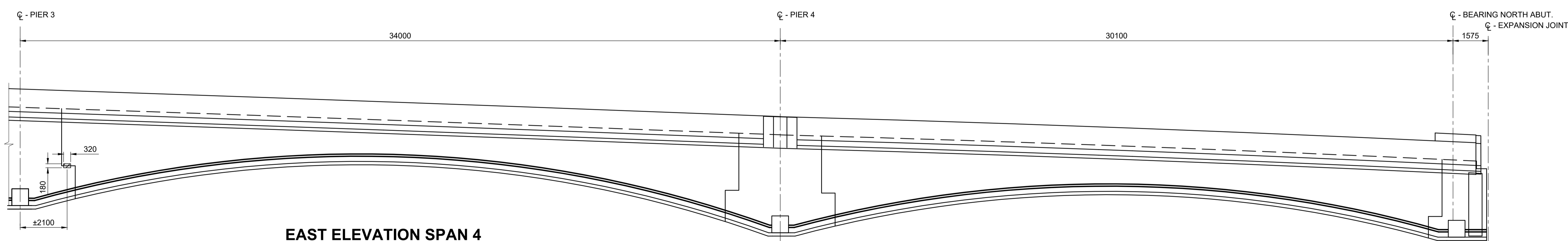


PHOTO 2 LOW COVER AND RUST STAINING



EAST ELEVATION SPAN 2
SCALE 1:100

EAST ELEVATION SPAN 3
SCALE 1:100



EAST ELEVATION SPAN 4
SCALE 1:100

EAST ELEVATION SPAN 5
SCALE 1:100



LOCATION APPROVED
UNDERGROUND STRUCTURES

SUPR. U/G STRUCTURES COMMITTEE DATE

NOTE:
LOCATION OF UNDERGROUND STRUCTURES AS SHOWN ARE BASED ON THE BEST INFORMATION AVAILABLE BUT NO GUARANTEE IS GIVEN THAT ALL EXISTING UTILITIES ARE SHOWN OR THAT THE GIVEN LOCATIONS ARE EXACT. CONFIRMATION OF EXISTENCE AND EXACT LOCATION OF ALL SERVICES MUST BE OBTAINED FROM THE INDIVIDUAL UTILITIES BEFORE PROCEEDING WITH CONSTRUCTION.

No.	REVISIONS	DATE	BY	AGG.
0	ISSUED FOR TENDER	24/05/09		AGG.
		YY/MM/DD		

DESIGNED BY	AGG	CHECKED BY	BE
DRAWN BY	AH	APPROVED BY	BE
HOR SCALE	AS SHOWN	RELEASED FOR CONSTRUCTION	
VERT SCALE	AS SHOWN		
DATE		DATE	
May 09, 2024			

PROFESSIONAL'S SEAL

CONSULTANT FILE NAME
24012200_MN-NRWD_ELEV 2.dwg

THE CITY OF WINNIPEG
PUBLIC WORKS DEPARTMENT
ENGINEERING DIVISION

2024 BRIDGE MAINTENANCE
MAIN STREET AND NORWOOD BRIDGES

NORWOOD BRIDGE SOUTHBOUND
EXTERIOR DELAMINATION MAP

TENDER No. 291-2024

CITY DRAWING NUMBER
B-103-24-05

SHEET 05 OF 23

DRAWING NUMBER
05

ENGINEERS
GEO SCIENTISTS
MANITOBA

Certificate of Authorization
MORRISON HERSHFELD
No. 1736