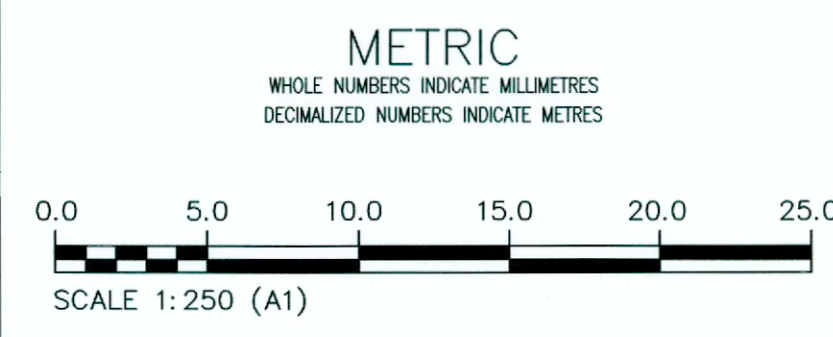
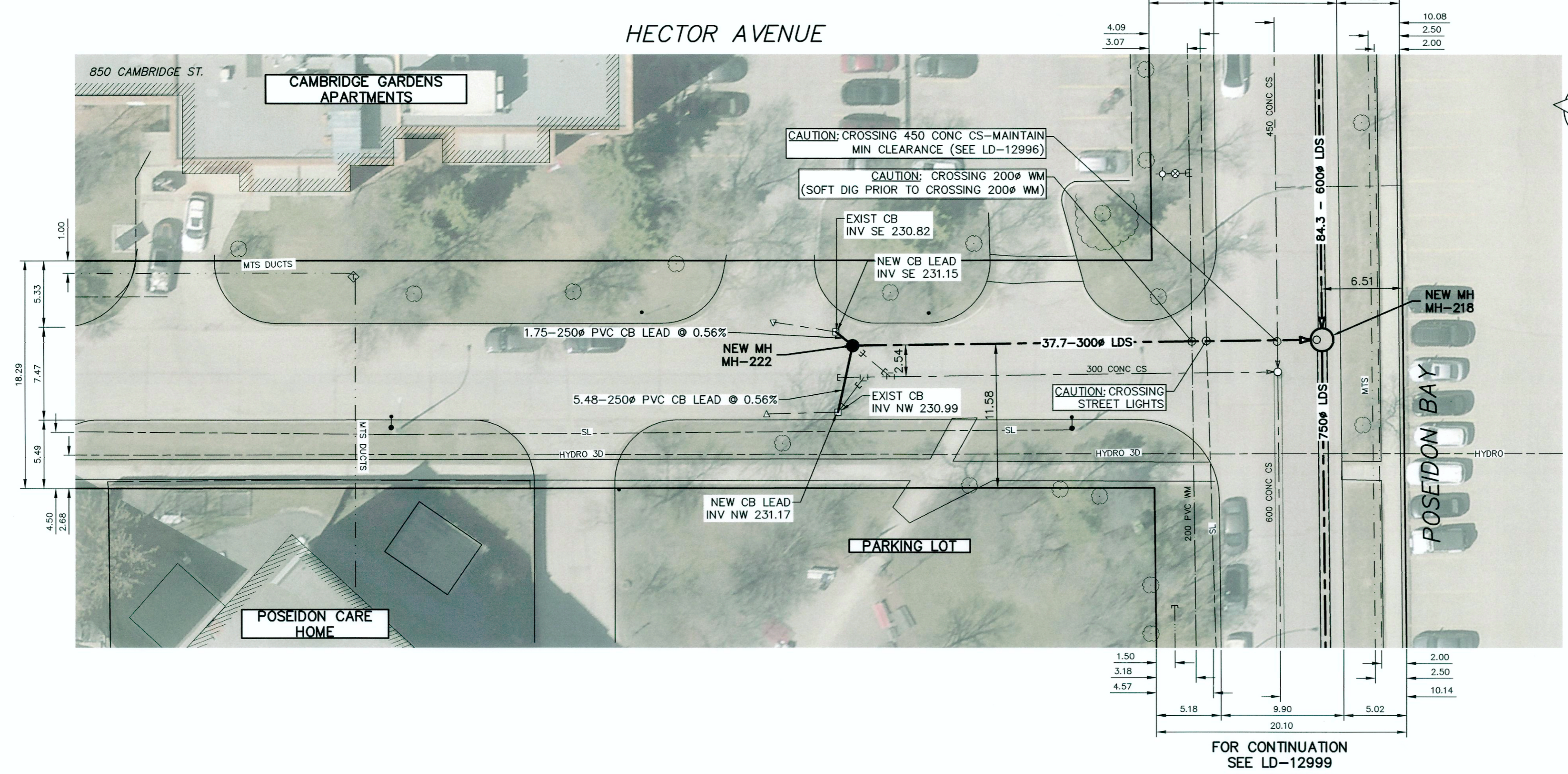



NOTE: CHAINAGES SHOWN ARE ALONG NORTH R HECTOR AVENUE

FOR CONTINUATION SEE LD-13000



<p><b>PROPERTY LIMITS DELINEATION</b></p> <p>DELINEATION OF PROPERTY LIMITS AS SHOWN ON THIS DWG DOES NOT REPRESENT A "LEGAL SURVEY". KGS GROUP MAKES NO REPRESENTATION OR WARRANTY AS TO THE ACCURACY OF PROPERTY LIMITS DELINEATED ON THIS DWG, NOR ON THE DIMENSIONAL ACCURACY OF DWG FEATURES RELATIVE TO THOSE PROPERTY LIMITS.</p>	<p><b>WARNING</b></p> <p>IF POWER EQUIPMENT OR EXPLOSIVES ARE TO BE USED FOR EXCAVATION ON THIS PROJECT THE CONTRACTOR MUST:</p> <p>1) NOTIFY THE GAS COMPANY OF THE PROPOSED LOCATION OF EXCAVATION.</p> <p>2) TAKE PRECAUTION TO AVOID DAMAGE TO GAS COMPANY INSTALLATIONS.</p> <p>SEE PROVINCIAL REGULATION 210/72 FOR DETAILS</p>	<p><b>LOCATION APPROVED UNDERGROUND STRUCTURES</b></p> <p>DATE _____</p> <p>SUPV. U/G STRUCTURES COMMITTEE DATE _____</p> <p>NOTE: LOCATION OF UNDERGROUND STRUCTURES AS SHOWN ARE BASED ON THE BEST INFORMATION AVAILABLE, BUT NO GUARANTEE IS GIVEN THAT ALL EXISTING UTILITIES ARE SHOWN OR THAT THE GIVEN LOCATIONS ARE EXACT. CONFIRMATION OF EXISTENCE AND EXACT LOCATION OF ALL SERVICES MUST BE OBTAINED FROM THE INDIVIDUAL UTILITIES BEFORE PROCEEDING WITH CONSTRUCTION.</p>	<p><b>B.M. ELEV.</b></p> <table border="1"> <tr><td> </td><td> </td><td> </td><td> </td></tr> <tr><td> </td><td> </td><td> </td><td> </td></tr> <tr><td> </td><td> </td><td> </td><td> </td></tr> <tr><td> </td><td> </td><td> </td><td> </td></tr> <tr><td> </td><td> </td><td> </td><td> </td></tr> <tr><td> </td><td> </td><td> </td><td> </td></tr> </table>																									<p><b>KGS GROUP</b></p> <p>DESIGNED BY: MID</p> <p>CHECKED BY: <i>[Signature]</i></p> <p>DRAWN BY: MID</p> <p>APPROVED BY: <i>[Signature]</i></p> <p>SCALE: HORIZONTAL 1:250 VERTICAL 1:50</p> <p>DATE 2024 06 18</p> <p>RELEASED FOR CONSTRUCTION</p> <p>DATE 24/06/20</p>
<p>ISSUED FOR CONSTRUCTION 2024/06/18 <i>[Signature]</i></p>				<p>NO. REVISIONS DATE BY</p>																								

**ENGINEERS GEOSCIENTISTS MANITOBA**  
Certificate of Authorization  
KGS Group  
No. 245



**THE CITY OF WINNIPEG**  
WATER AND WASTE DEPARTMENT  
ENGINEERING DIVISION

COCKBURN & CALROSSIE SEWER RELIEF WORKS  
CONTRACT 13  
HECTOR AVENUE  
CAMBRIDGE STREET TO POSEIDON BAY

SHEET 8 OF 22  
CITY DRAWING NUMBER LD-13002

BID OPPORTUNITY: 375-2024  
CONTRACT NUMBER: 13

FILE PATH: P:\Projects\2011\11-0107-18\DWG\Mun\C13 - Poseidon-Nathaniel-Hector\  
FILE NAME: 11-0107-18-C13-1\_CALL.dwg