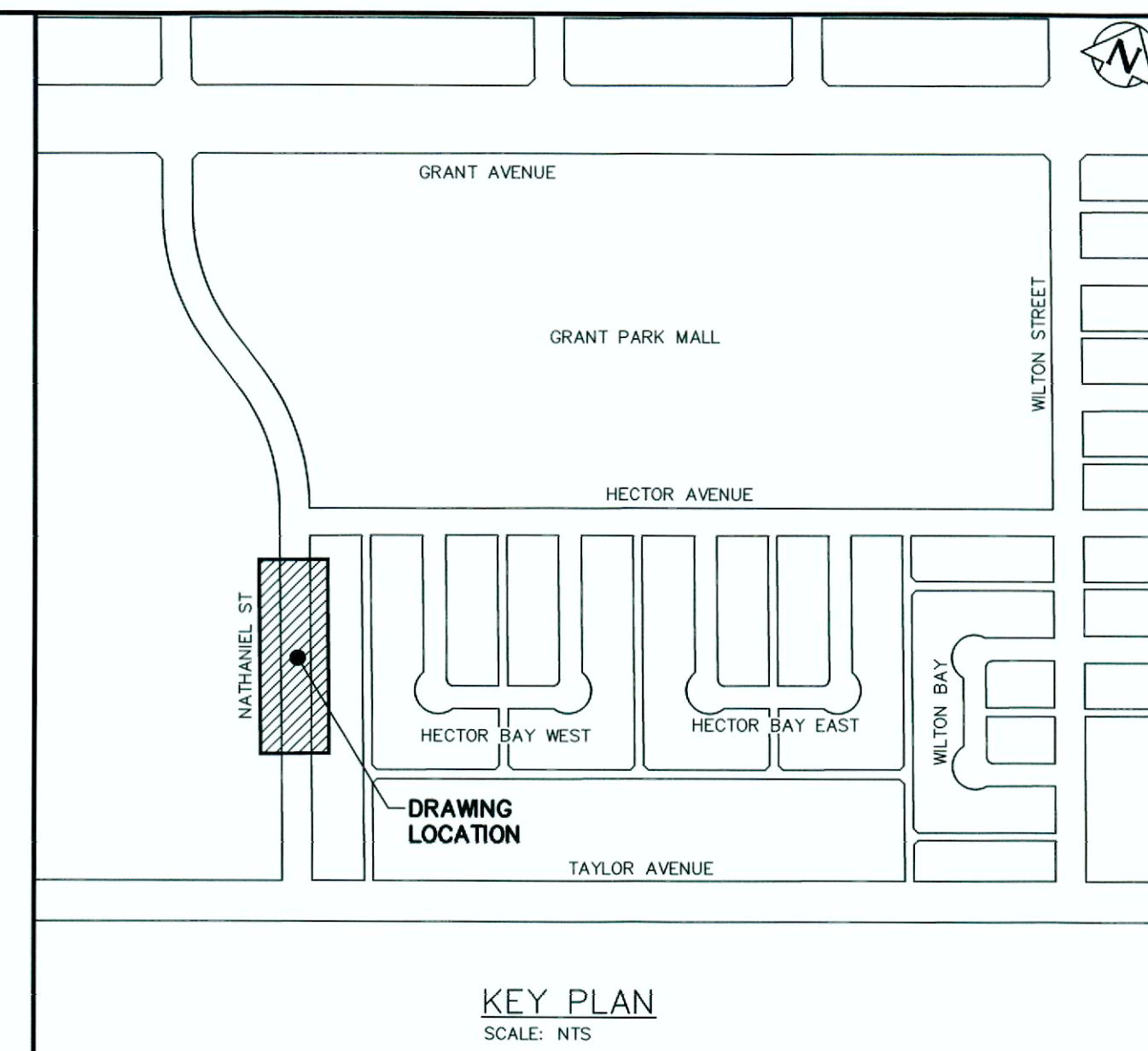


NOTE: CHAINAGES SHOWN ARE
ALONG WEST R NATHANIEL STREET

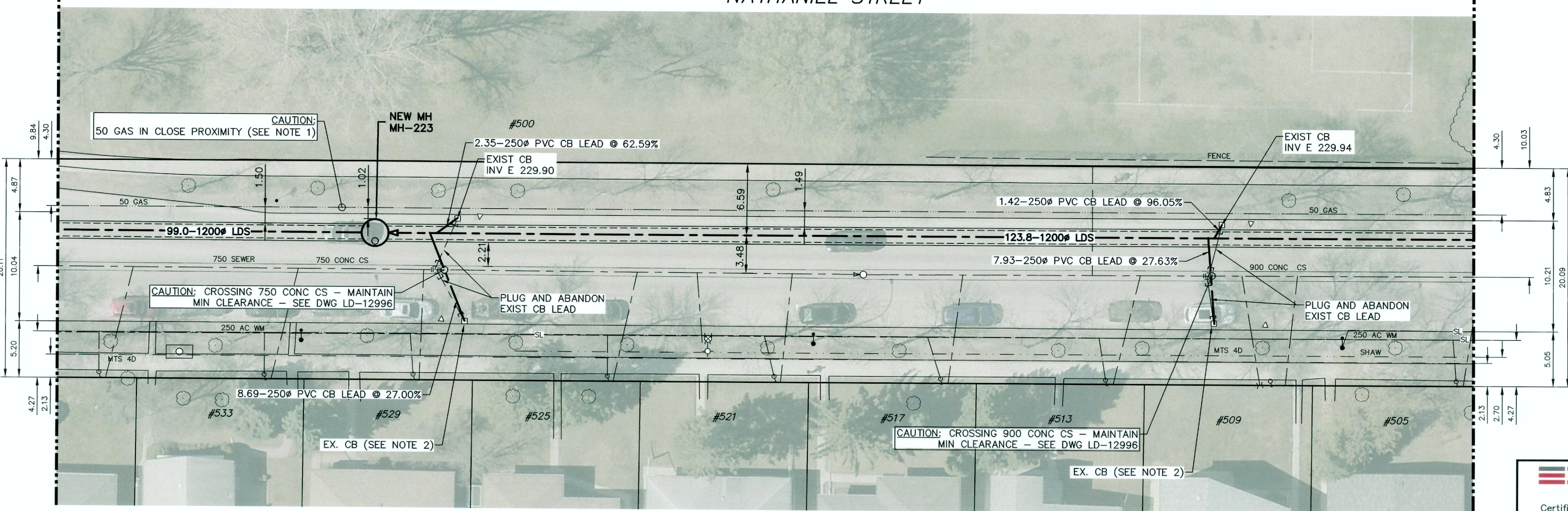
STA 1+85
MATCHLINE
SEE LD-13004

STA 3+15
MATCHLINE
SEE LD-13006



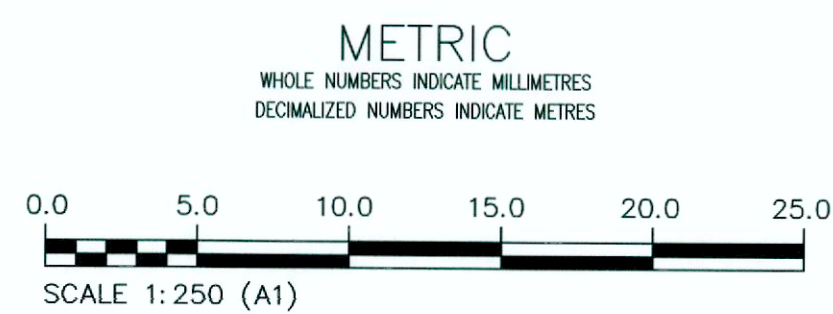
KEY PLAN
SCALE: NTS

- NOTES:**
- FOR ANY EXISTING GAS LINES THAT ARE IN CONFLICT WITH OR IN CLOSE PROXIMITY TO EXCAVATIONS AND SHAFTS THE CONTRACTOR SHALL ENSURE THAT SUITABLE TEMPORARY SUPPORT OF THE GAS LINES IS PROVIDED AS PER MANITOBA HYDRO STANDARD DETAIL "TEMPORARY SUPPORT FOR EXCAVATED GAS PIPELINES" (SD.610.10).
 - NO OUTLET PIPE WAS FOUND IN THE CATCH BASIN DURING FIELD INSPECTION. ONLY INLET PIPE FROM CATCH PIT TIES TO THE CATCH BASIN. PRIOR TO RECONNECTION OF EXISTING CATCH BASIN TO THE NEW LDS, VERIFY IN THE FIELD IF IT IS OPERATIONAL.



 **ENGINEERS
GEOSCIENTISTS
MANITOBA**
Certificate of Authorization
KGS Group
No. 245

FOR INDEX SEE
LD-12996




**PROPERTY LIMITS
DELINEATION**
DELINEATION OF PROPERTY LIMITS AS SHOWN ON THIS DWG DOES NOT REPRESENT A "LEGAL SURVEY". KGS GROUP MAKES NO REPRESENTATION OR WARRANTY AS TO THE ACCURACY OF PROPERTY LIMITS DELINEATED ON THIS DWG, NOR ON THE DIMENSIONAL ACCURACY OF DWG FEATURES RELATIVE TO THOSE PROPERTY LIMITS.

WARNING
IF POWER EQUIPMENT OR EXPLOSIVES ARE TO BE USED FOR EXCAVATION ON THIS PROJECT THE CONTRACTOR MUST:
1) NOTIFY THE GAS COMPANY OF THE PROPOSED LOCATION OF EXCAVATION.
2) TAKE PRECAUTION TO AVOID DAMAGE TO GAS COMPANY INSTALLATIONS.
SEE PROVINCIAL REGULATION 210/72 FOR DETAILS

**LOCATION APPROVED
UNDERGROUND STRUCTURES**
SUPV. U/G STRUCTURES COMMITTEE
DATE
DATE
NOTE:
LOCATION OF UNDERGROUND STRUCTURES AS SHOWN ARE BASED ON THE BEST INFORMATION AVAILABLE BUT NO GUARANTEE IS GIVEN THAT ALL EXISTING UTILITIES ARE SHOWN OR THAT THE GIVEN LOCATIONS ARE EXACT. CONFIRMATION OF EXISTENCE AND EXACT LOCATION OF ALL SERVICES MUST BE OBTAINED FROM THE INDIVIDUAL UTILITIES BEFORE PROCEEDING WITH CONSTRUCTION.

B.M. ELEV.	
ISSUED FOR CONSTRUCTION	2024/06/18 <i>MJD</i>
NO.	REVISIONS

KGS GROUP	DESIGNED BY	MID	CHECKED BY	<i>Jm</i>
	DRAWN BY	MID	APPROVED BY	<i>Reo</i>
	SCALE:	HORIZONTAL 1:250	VERTICAL 1:50	RELEASED FOR CONSTRUCTION
	DATE	2024 06 18	DATE	24/06/20
	PLOT DATE:	2024 06 18		

ENGINEER'S SEAL


THE CITY OF WINNIPEG
WATER AND WASTE DEPARTMENT
ENGINEERING DIVISION

COCKBURN & CALROSSIE SEWER RELIEF WORKS
CONTRACT 13
NATHANIEL STREET
TAYLOR AVENUE TO GRANT AVENUE
STA 1+85 TO STA 3+15

11-0107-18-C13-2-C04
SHEET 11 OF 22
CITY DRAWING NUMBER
LD-13005