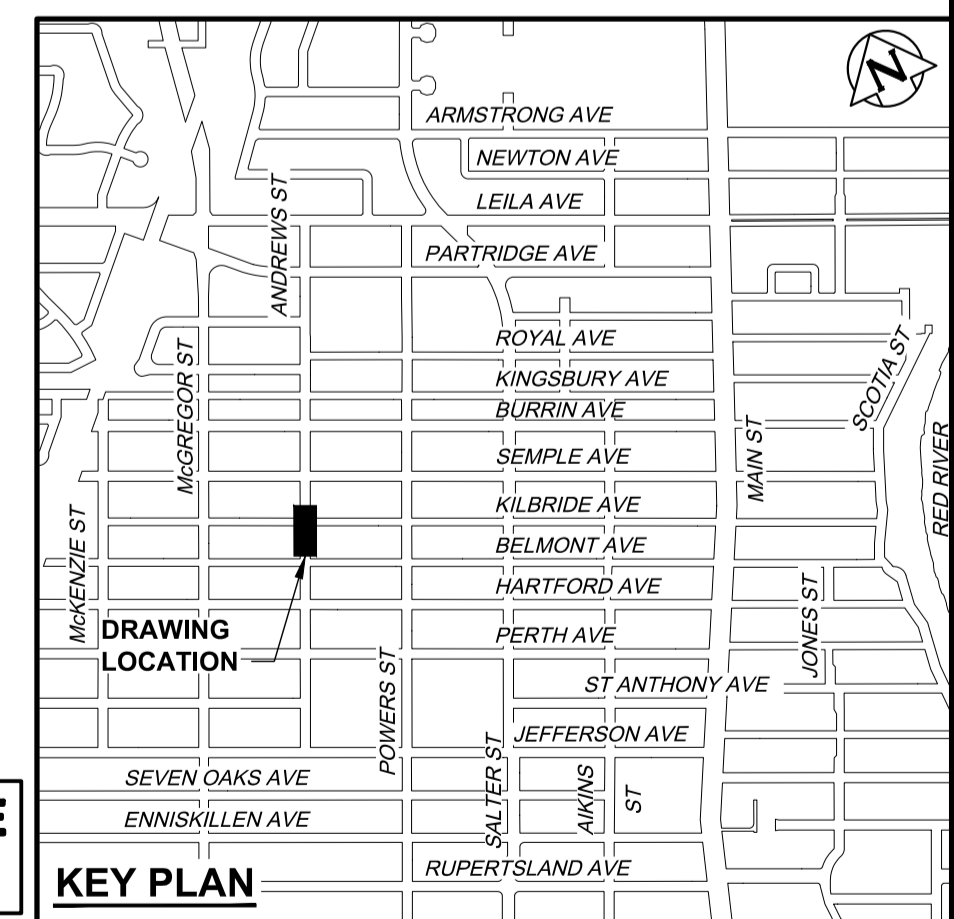
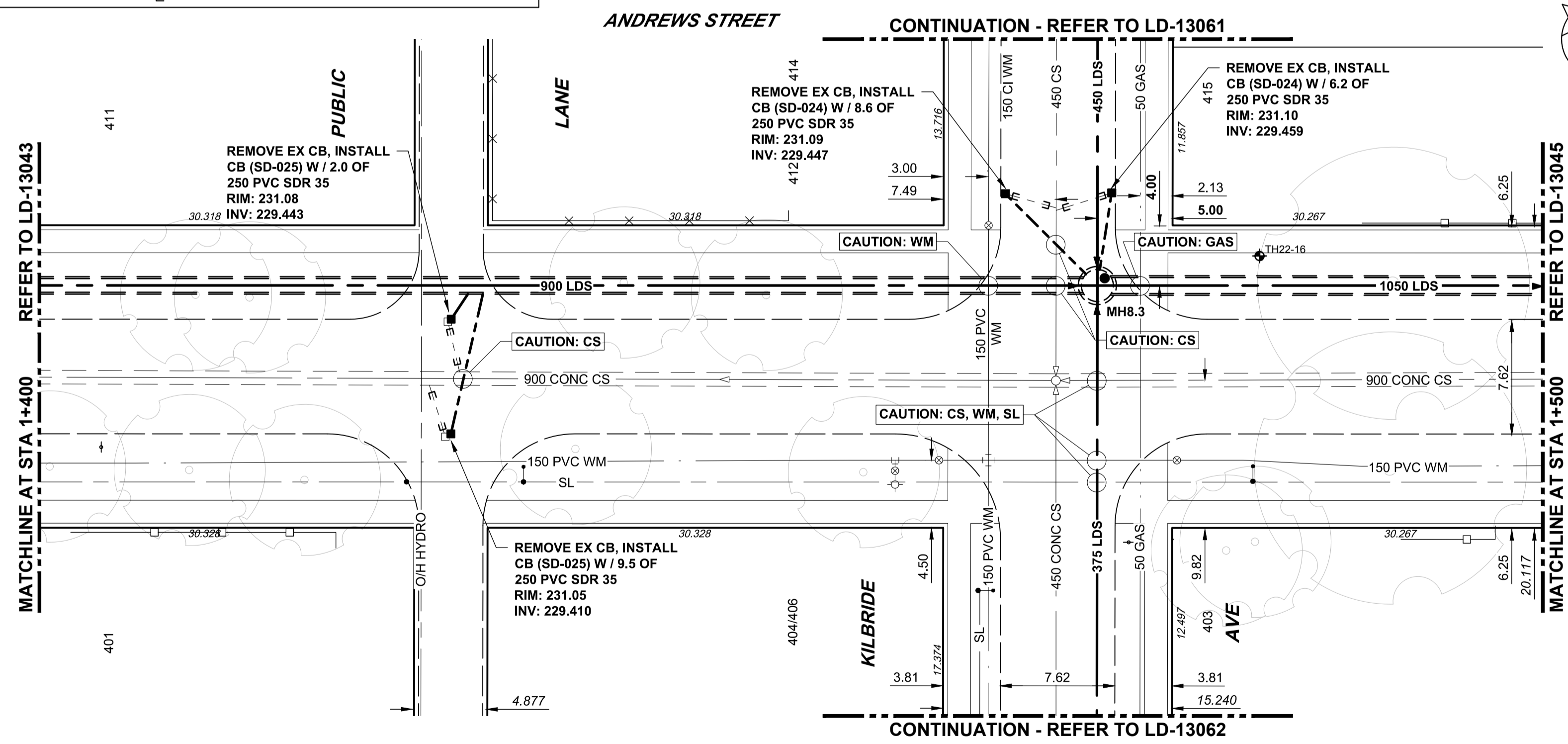
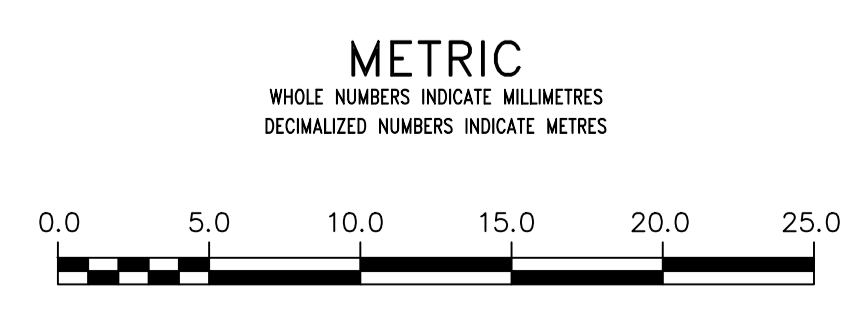


NOTE: CHAINAGES SHOWN ARE ALONG W. P. OF ANDREWS STREET
STA. 1+000.000 = S P. JEFFERSON AVENUE



**ENGINEERS
GEOSCIENTISTS
MANITOBA**
Certificate of Authorization
AECOM Canada Ltd.
No. 4671 Date: 24/09/25

**FOR INDEX SEE
LD-13042**



WARNING
IF POWER EQUIPMENT OR EXPLOSIVES ARE TO BE USED FOR EXCAVATION ON THIS PROJECT THE CONTRACTOR MUST:
1) NOTIFY THE GAS COMPANY OF THE PROPOSED LOCATION OF EXCAVATION.
2) TAKE PRECAUTION TO AVOID DAMAGE TO GAS COMPANY INSTALLATIONS.
SEE PROVINCIAL REGULATION 21072 FOR DETAILS

**LOCATION APPROVED
UNDERGROUND STRUCTURES**
SUPV. U/G STRUCTURES COMMITTEE DATE
NOTE:
LOCATION OF UNDERGROUND STRUCTURES AS SHOWN ARE BASED ON THE BEST INFORMATION AVAILABLE BUT NO GUARANTEE IS GIVEN THAT ALL EXISTING UTILITIES ARE SHOWN OR THAT THE GIVEN LOCATIONS ARE EXACT. CONFIRMATION OF EXISTENCE AND EXACT LOCATION OF ALL SERVICES MUST BE OBTAINED FROM THE INDIVIDUAL UTILITIES BEFORE PROCEEDING WITH CONSTRUCTION.

B.M. ELEV.		CONSTRUCTION COMPLETION DATE: YYYY MM DD	
NO.	ISSUED FOR TENDER	DATE	BY
0	ISSUED FOR TENDER	24/09/25	ADL
	REVISIONS		

AECOM

DESIGNED BY	MJK	CHECKED BY	MPG
DRAWN BY	ADL	APPROVED BY	KWF
SCALE:	HORIZONTAL 1:250 VERTICAL 1:50		
DATE	2024 09 24	RELEASED FOR CONSTRUCTION	DATE 2024 10 01

ENGINEER'S SEAL
CONSULTANT DRAWING NUMBER
C-1002

THE CITY OF WINNIPEG
WATER AND WASTE DEPARTMENT
ENGINEERING DIVISION

JEFFERSON EAST COMBINED SEWER RELIEF
CONTRACT 8
ANDREWS STREET
5m NORTH OF BELMONT AVENUE
TO 48m SOUTH OF SEMPLE AVENUE

SHEET 4 OF 24
CITY DRAWING NUMBER
LD-13044