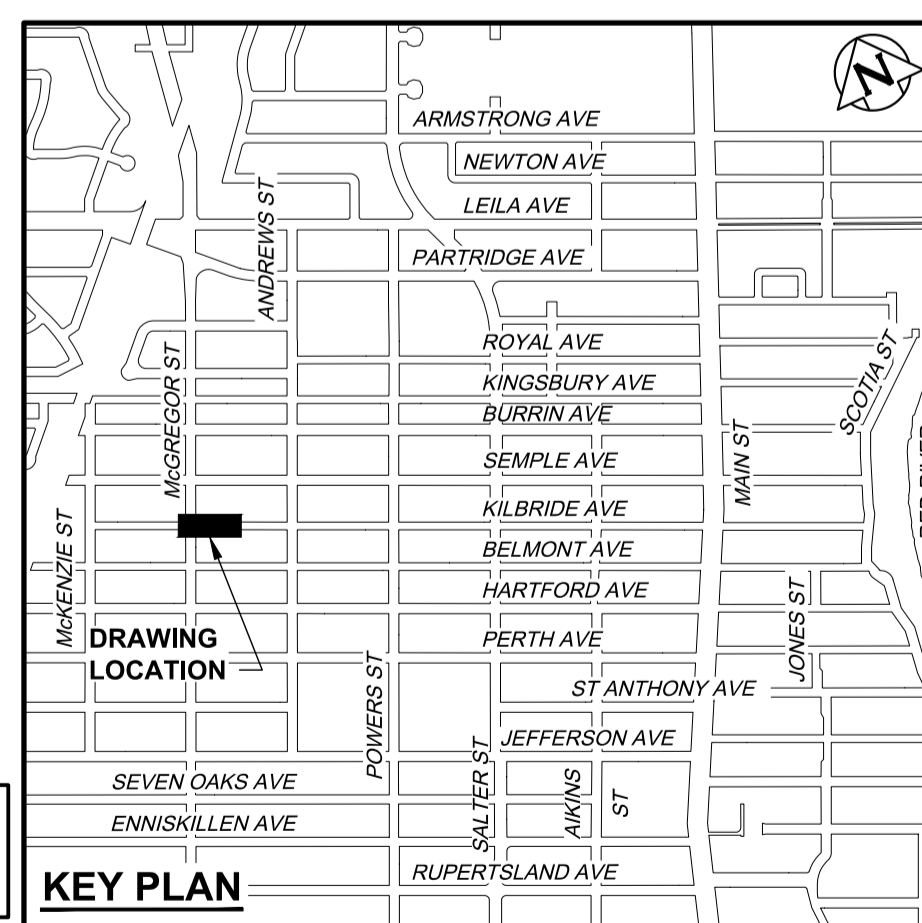
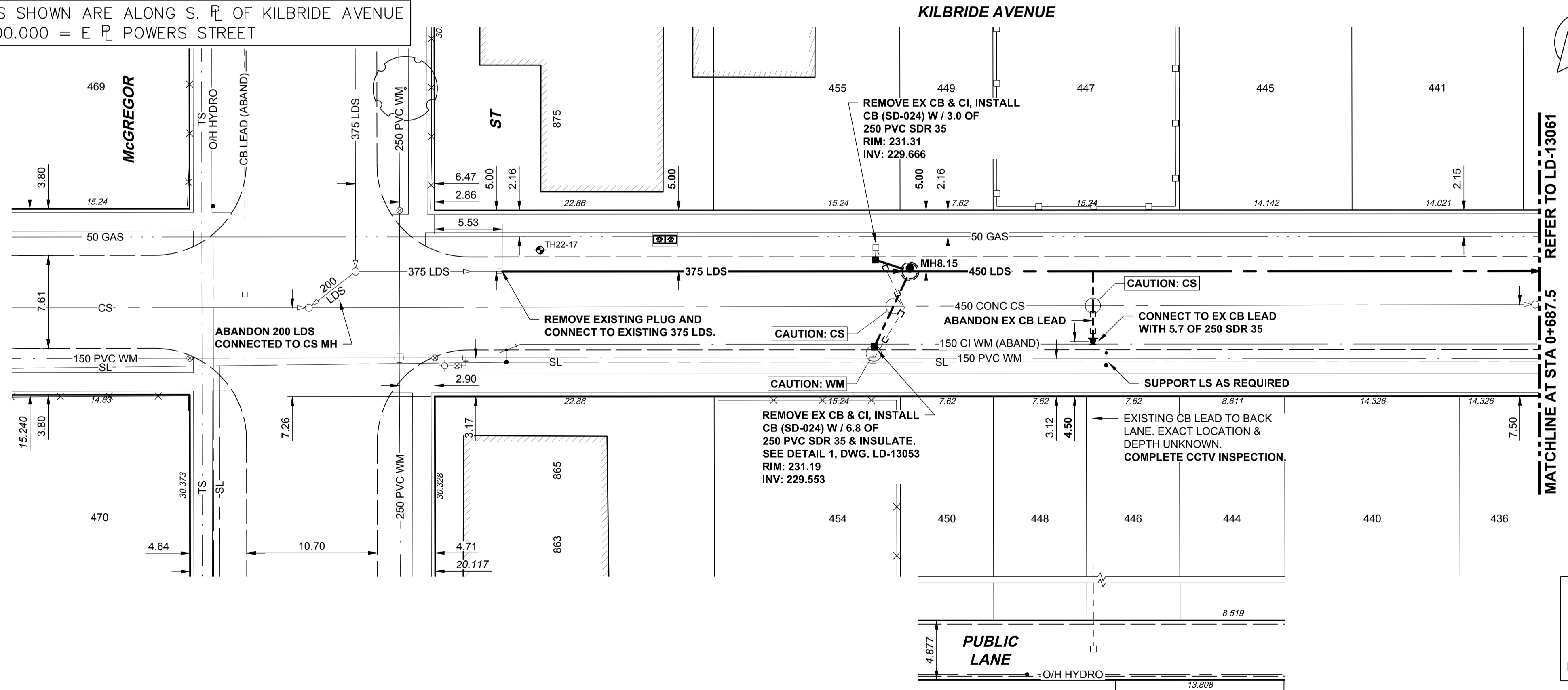
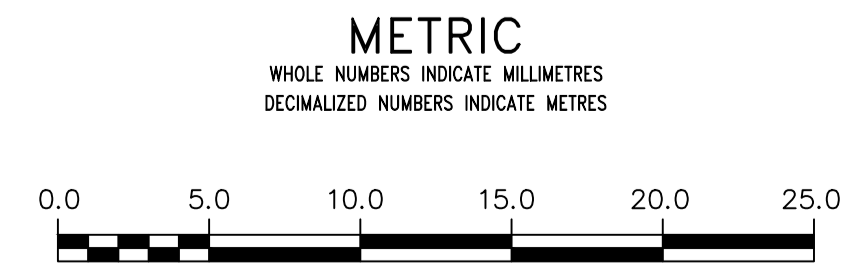


NOTE: CHAINAGES SHOWN ARE ALONG S. R. OF KILBRIDE AVENUE STA. 1+000.000 = E. R. POWERS STREET



**ENGINEERS
GEOSCIENTISTS
MANITOBA**
Certificate of Authorization
AECOM Canada Ltd.
No. 4671 Date: 24/09/25

**FOR INDEX SEE
LD-13042**



WARNING
IF POWER EQUIPMENT OR EXPLOSIVES ARE TO BE USED FOR EXCAVATION ON THIS PROJECT THE CONTRACTOR MUST:
1) NOTIFY THE GAS COMPANY OF THE PROPOSED LOCATION OF EXCAVATION.
2) TAKE PRECAUTION TO AVOID DAMAGE TO GAS COMPANY INSTALLATIONS.
SEE PROVINCIAL REGULATION 21072 FOR DETAILS

**LOCATION APPROVED
UNDERGROUND STRUCTURES**
SUPV. U/G STRUCTURES COMMITTEE DATE
NOTE:
LOCATION OF UNDERGROUND STRUCTURES AS SHOWN ARE BASED ON THE BEST INFORMATION AVAILABLE BUT NO GUARANTEE IS GIVEN THAT ALL EXISTING UTILITIES ARE SHOWN OR THAT THE GIVEN LOCATIONS ARE EXACT. CONFIRMATION OF EXISTENCE AND EXACT LOCATION OF ALL SERVICES MUST BE OBTAINED FROM THE INDIVIDUAL UTILITIES BEFORE PROCEEDING WITH CONSTRUCTION.

B.M. ELEV.			
CONSTRUCTION COMPLETION DATE: YYYY MM DD			
NO.	ISSUED FOR TENDER	DATE	BY
0	ISSUED FOR TENDER	24/09/25	ADL
NO.	REVISIONS	DATE	BY

AECOM

DESIGNED BY	MJK	CHECKED BY	MPG
DRAWN BY	ADL	APPROVED BY	KWF
SCALE:	HORIZONTAL 1:250		
	VERTICAL 1:50		
DATE	2024 09 24	DATE	2024 10 01

ENGINEER'S SEAL
CONSULTANT DRAWING NUMBER
C-1013

THE CITY OF WINNIPEG
WATER AND WASTE DEPARTMENT
ENGINEERING DIVISION

JEFFERSON EAST COMBINED SEWER RELIEF
CONTRACT 8
KILBRIDE AVENUE
165m EAST OF MCKENZIE STREET
TO 90m WEST OF ANDREWS STREET

SHEET 15 OF 24
CITY DRAWING NUMBER
LD-13055