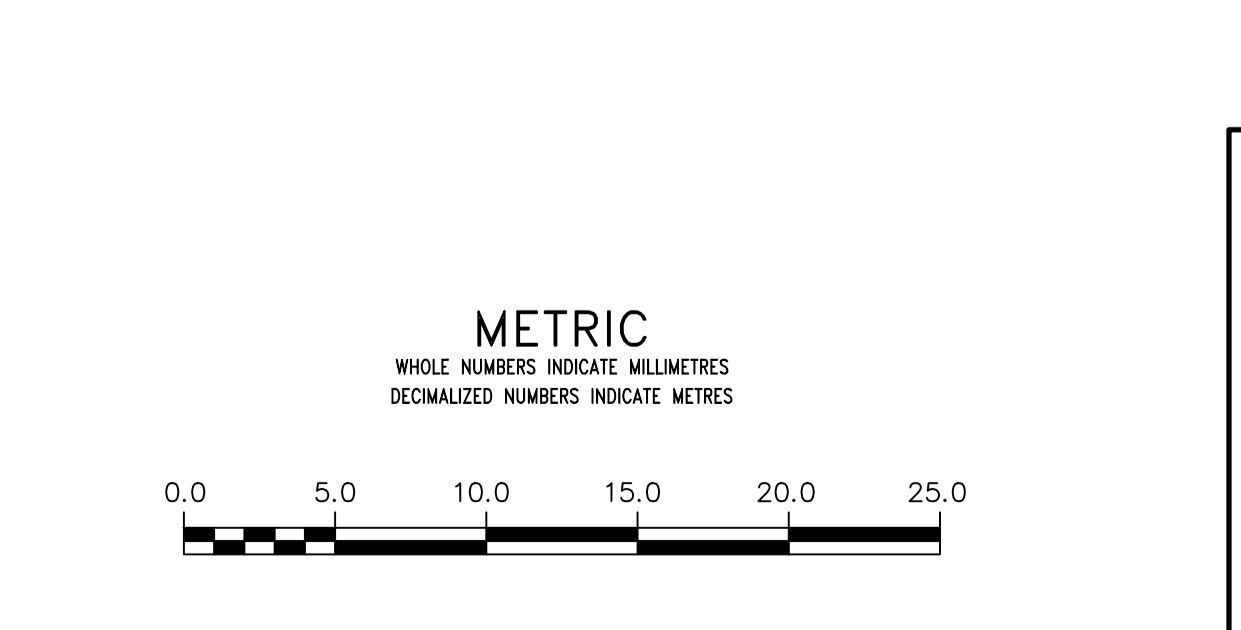
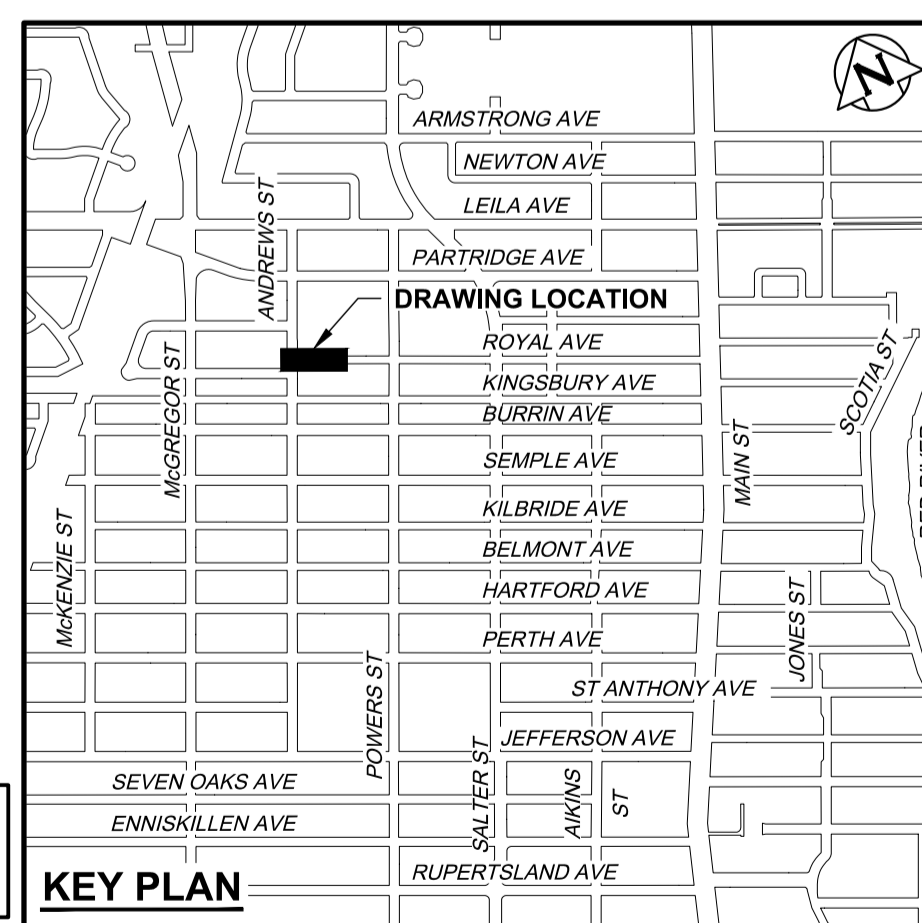
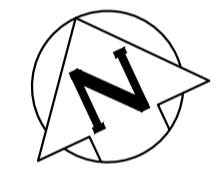
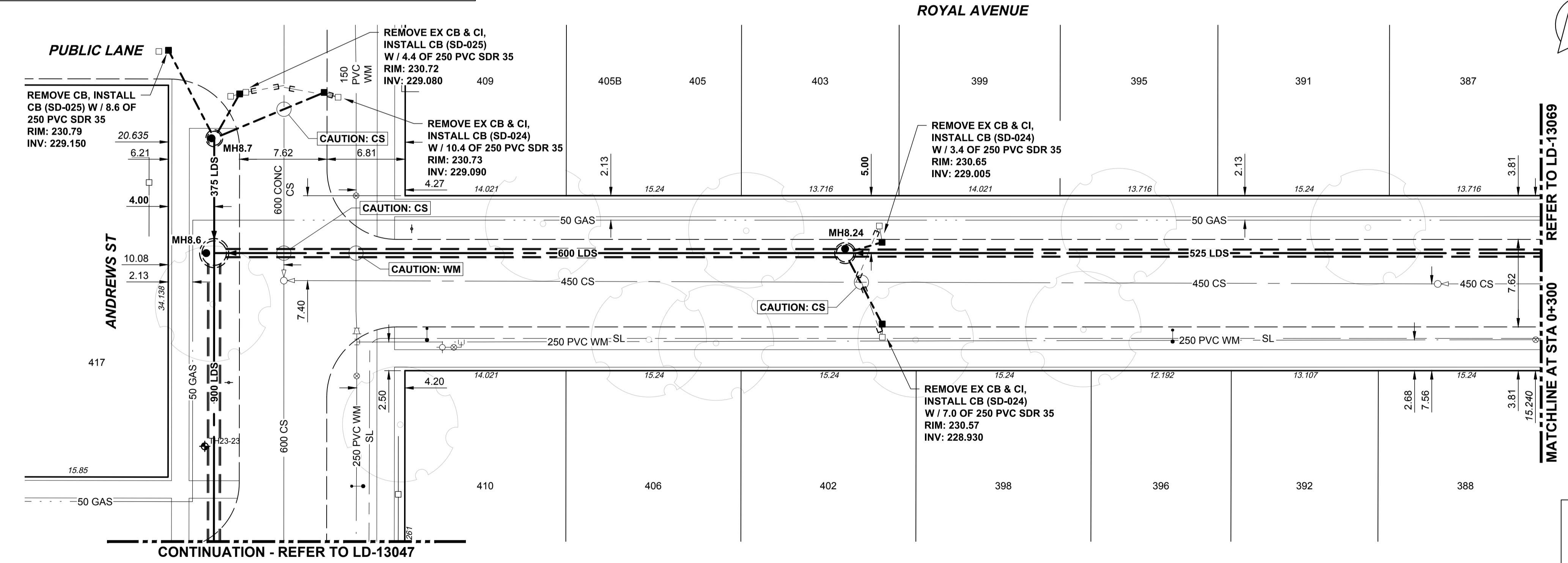


NOTE: CHAINAGES SHOWN ARE ALONG S. P. OF ROYAL AVENUE
 STA. 1+000.000 = W P. MAIN STREET



WARNING
 IF POWER EQUIPMENT OR EXPLOSIVES ARE TO BE USED FOR EXCAVATION ON THIS PROJECT THE CONTRACTOR MUST:
 1) NOTIFY THE GAS COMPANY OF THE PROPOSED LOCATION OF EXCAVATION.
 2) TAKE PRECAUTION TO AVOID DAMAGE TO GAS COMPANY INSTALLATIONS.
 SEE PROVINCIAL REGULATION 210/72 FOR DETAILS

LOCATION APPROVED
 UNDERGROUND STRUCTURES
 SUPV. U/G STRUCTURES COMMITTEE DATE
 NOTE:
 LOCATION OF UNDERGROUND STRUCTURES AS SHOWN ARE BASED ON THE BEST INFORMATION AVAILABLE BUT NO GUARANTEE IS GIVEN THAT ALL EXISTING UTILITIES ARE SHOWN OR THAT THE GIVEN LOCATIONS ARE EXACT. CONFIRMATION OF EXISTENCE AND EXACT LOCATION OF ALL SERVICES MUST BE OBTAINED FROM THE INDIVIDUAL UTILITIES BEFORE PROCEEDING WITH CONSTRUCTION.

B.M. ELEV.		CONSTRUCTION COMPLETION DATE: YYYY MM DD	
NO.	ISSUED FOR TENDER	DATE	BY
0	ISSUED FOR TENDER	24/09/25	ADL
	REVISIONS		

AECOM

DESIGNED BY	MJK	CHECKED BY	MPG
DRAWN BY	ADL	APPROVED BY	KWF
SCALE:	HORIZONTAL 1:250 VERTICAL 1:50		
DATE	2024 09 24	DATE	2024 10 01

ENGINEERS GEOSCIENTISTS MANITOBA
 Certificate of Authorization
 AECOM Canada Ltd.
 No. 4671 Date: 24/09/25

FOR INDEX SEE LD-13042

ENGINEER'S SEAL
 CONSULTANT DRAWING NUMBER
 C-1021

THE CITY OF WINNIPEG
 WATER AND WASTE DEPARTMENT
 ENGINEERING DIVISION

JEFFERSON EAST COMBINED SEWER RELIEF
 CONTRACT 8
 ROYAL AVENUE
 TO 83m WEST OF POWERS STREET

SHEET 23 OF 24
 CITY DRAWING NUMBER
 LD-13068