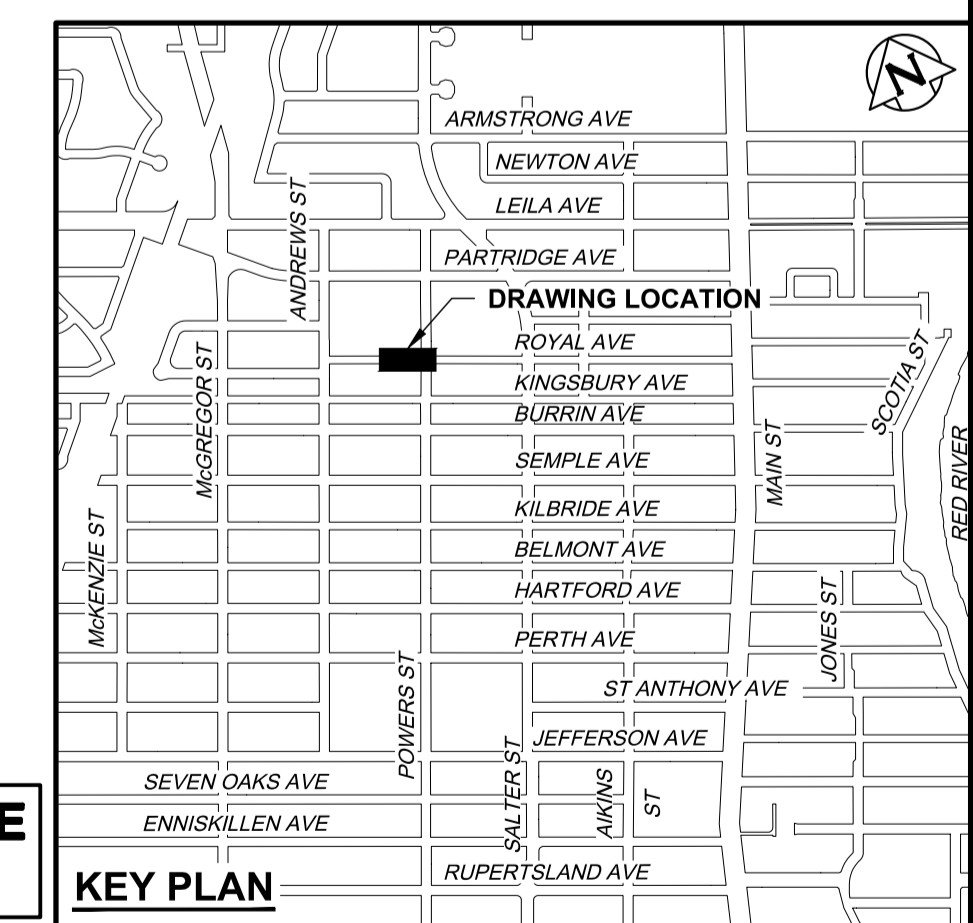
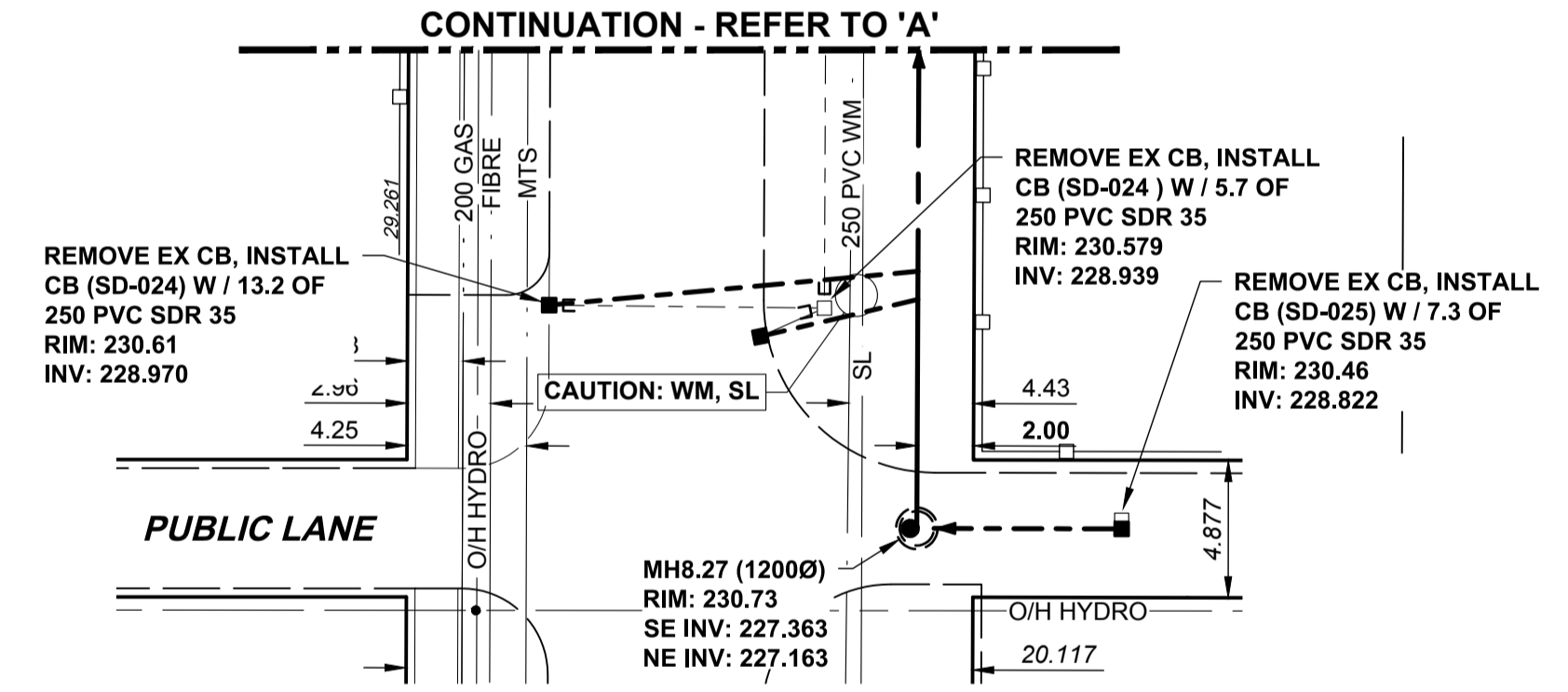
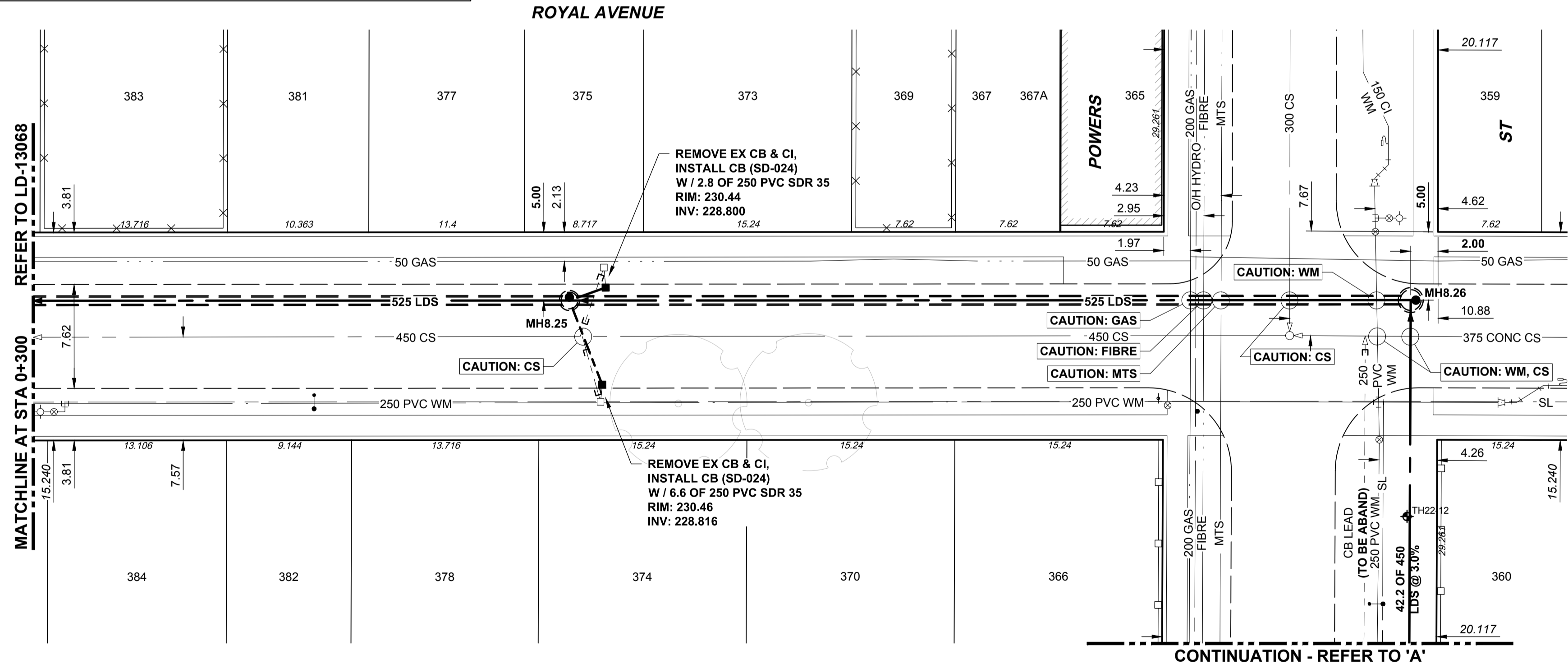
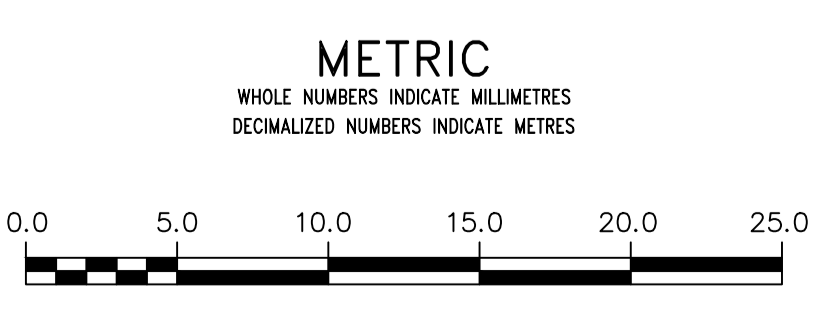


NOTE: CHAINAGES SHOWN ARE ALONG S. P. OF ROYAL AVENUE  
STA. 1+000.000 = W P. MAIN STREET



**ENGINEERS  
GEOSCIENTISTS  
MANITOBA**  
Certificate of Authorization  
AECOM Canada Ltd.  
No. 4671 Date: 24/09/25

**FOR INDEX SEE  
LD-13042**



**WARNING**  
IF POWER EQUIPMENT OR EXPLOSIVES ARE TO BE USED FOR EXCAVATION ON THIS PROJECT THE CONTRACTOR MUST:  
1) NOTIFY THE GAS COMPANY OF THE PROPOSED LOCATION OF EXCAVATION.  
2) TAKE PRECAUTION TO AVOID DAMAGE TO GAS COMPANY INSTALLATIONS.  
SEE PROVINCIAL REGULATION 21072 FOR DETAILS

**LOCATION APPROVED  
UNDERGROUND STRUCTURES**  
SUPV. U/G STRUCTURES COMMITTEE DATE  
NOTE:  
LOCATION OF UNDERGROUND STRUCTURES AS SHOWN ARE BASED ON THE BEST INFORMATION AVAILABLE BUT NO GUARANTEE IS GIVEN THAT ALL EXISTING UTILITIES ARE SHOWN OR THAT THE GIVEN LOCATIONS ARE EXACT. CONFIRMATION OF EXISTENCE AND EXACT LOCATION OF ALL SERVICES MUST BE OBTAINED FROM THE INDIVIDUAL UTILITIES BEFORE PROCEEDING WITH CONSTRUCTION.

B.M. ELEV.		CONSTRUCTION COMPLETION DATE: YYYY MM DD	
0	ISSUED FOR TENDER	24/09/25	ADL
NO.	REVISIONS	DATE	BY

**AECOM**

DESIGNED BY	MJK	CHECKED BY	MPG
DRAWN BY	ADL	APPROVED BY	KWF
SCALE:	HORIZONTAL 1:250 VERTICAL 1:50		
DATE	2024 09 24	RELEASED FOR CONSTRUCTION	
PLOT DATE: 2024 09 24		GATE	2024 10 01

ENGINEER'S SEAL  
CONSULTANT DRAWING NUMBER  
C-1022

**THE CITY OF WINNIPEG**  
WATER AND WASTE DEPARTMENT  
ENGINEERING DIVISION

JEFFERSON EAST COMBINED SEWER RELIEF  
CONTRACT 8  
ROYAL AVENUE  
100m EAST OF ANDREWS STREET  
TO POWERS STREET

SHEET 24 OF 24  
CITY DRAWING NUMBER  
LD-13069