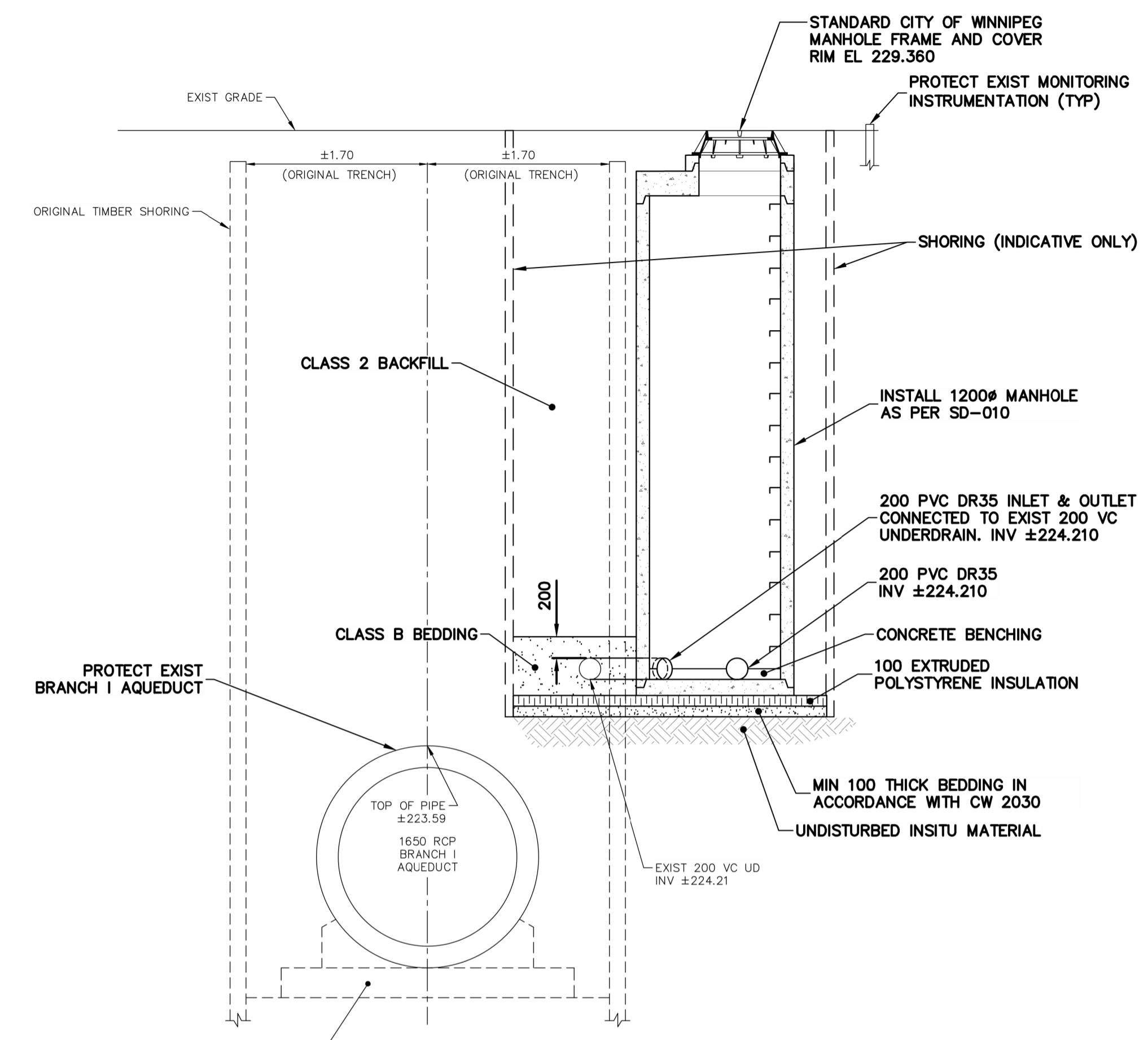
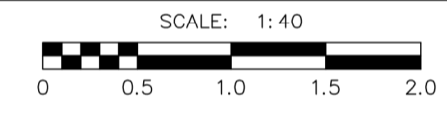
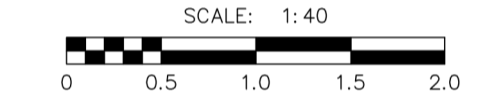


PLAN - NEW MANHOLE AT NOTRE DAME ST / MAISONNEUVE ST



SECTION



CONSTRUCTION NOTES:

- ALL WORK IN CLOSE PROXIMITY TO THE BRANCH I AQUEDUCT SHALL BE COMPLETED WITH AN ABUNDANCE OF CAUTION AND IN ACCORDANCE WITH THE SPECIFICATIONS.
- LOCATION OF UNDERDRAIN RELATIVE THE BRANCH I AQUEDUCT COULD VARY FROM WHAT IS SHOWN DUE TO THE INFORMATION AVAILABLE. CONTRACTOR SHALL ENSURE THE SHORING DOES NOT CONTACT THE PIPE.
- IF ORIGINAL TIMBER SHORING PLANKS ARE ENCOUNTERED THEY SHALL NOT BE PUSHED DOWN OR PULLED UP AS THIS COULD LEAD TO MOVEMENT OF THE BRANCH I AQUEDUCT. ORIGINAL SHORING SHALL BE CAREFULLY EXPOSED AND CUT OFF.

FOR INDEX SEE DWG 1-0751A-D0007-001



METRIC
WHOLE NUMBERS INDICATE MILLIMETRES
DECIMALIZED NUMBERS INDICATE METRES
UNLESS OTHERWISE NOTED

LOCATION APPROVED UNDERGROUND STRUCTURES		VERTICAL DATUM: CGVD28 (HT2.0 Geoid)	
SUPV. U/G STRUCTURES COMMITTEE		HORIZONTAL DATUM: NAD83 (June 1990), Zone 14	
NO.	ISSUED FOR CONSTRUCTION	DATE	BY
0	ISSUED FOR CONSTRUCTION	2024/09/23	ADB
NO.	REVISIONS	YYYY/MM/DD	BY

DESIGNED BY: BK/ADB	CHECKED BY: JF
DRAWN BY: DML	APPROVED BY: ADB
SCALE: HORIZONTAL	RELEASED FOR CONSTRUCTION
SCALE: VERTICAL	JESSICA McCOMBE, P. Eng.
DATE: SEPTEMBER 23, 2024	DATE: SEPTEMBER 23, 2024

ENGINEER'S SEAL

CONSULTANT DRAWING NUMBER

THE CITY OF WINNIPEG
WATER AND WASTE DEPARTMENT
ENGINEERING SERVICES DIVISION

BRANCH I AQUEDUCT
UNDERDRAIN OUTFALL REPAIRS
RUE NOTRE DAME UNDERDRAIN OUTFALL
DETAILS

SHEET 9 OF 17
CITY DRAWING NUMBER
1-0751N-C0006-001