

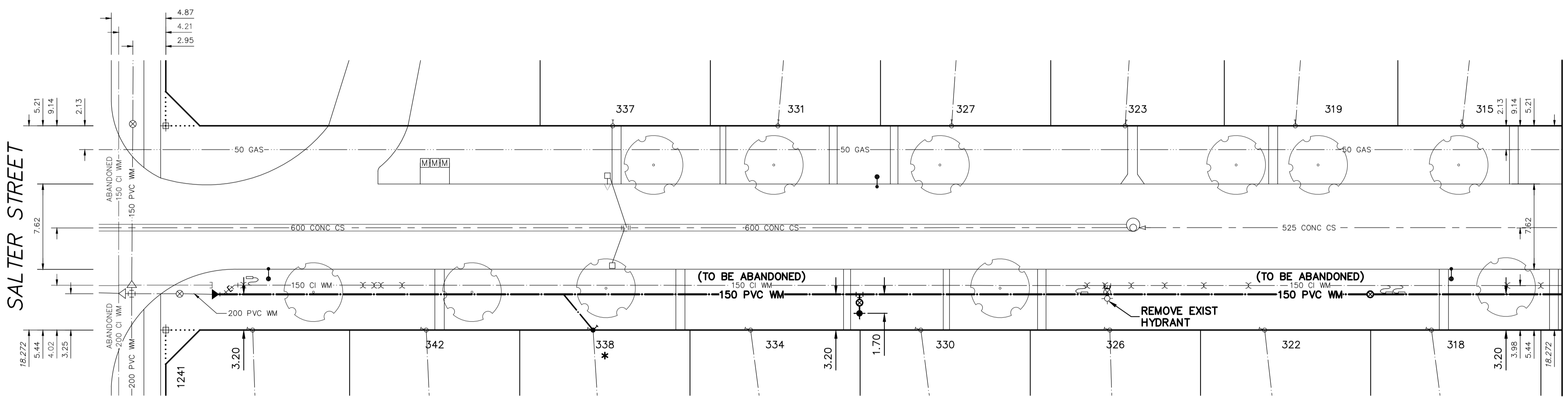
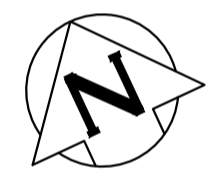
**WATER SERVICE INFORMATION**

ADDRESS	SIZE (mm) MATERIAL (STREET)	SIZE (mm) MATERIAL (PROP.)	SHORT & LONG MEASUREMENT	CORP LOCATION	REMARKS
315 SOUTHALL DR	20	4.33 EWL HSE			RECONNECT SERVICE
RESIDENTIAL	20	116.062 EEL SALTER ST			
318 SOUTHALL DR	20	4.72 EWL HSE			RECONNECT SERVICE
RESIDENTIAL	20	113.309 EEL SALTER ST			
319 SOUTHALL DR	20	1.56 EWL HSE			RECONNECT SERVICE
RESIDENTIAL	20	101.127 EEL SALTER ST			
322 SOUTHALL DR	20	4.81 EWL HSE			RECONNECT SERVICE
RESIDENTIAL	20	96.374 EEL SALTER ST			
323 SOUTHALL DR	20	5.44 EWL HSE			RECONNECT SERVICE
RESIDENTIAL	20	85.687 EEL SALTER ST			
326 SOUTHALL DR	20	6.23 EWL HSE			RECONNECT SERVICE
RESIDENTIAL	20	84.506 EEL SALTER ST			
327 SOUTHALL DR	20	4.88 EWL HSE			RECONNECT SERVICE
EEL	20	70.342 EEL SALTER ST			
330 SOUTHALL DR	20	4.86 EWL HSE			RECONNECT SERVICE
RESIDENTIAL	20	67.589 EEL SALTER ST			
331 SOUTHALL DR	20	4.78 EWL HSE			RECONNECT SERVICE
RESIDENTIAL	20	54.798 EEL SALTER ST			
334 SOUTHALL DR	20	4.62 EWL HSE			RECONNECT SERVICE
RESIDENTIAL	20	52.350 EEL SALTER ST			
337 SOUTHALL DR	20	5.92 EWL HSE			RECONNECT SERVICE
RESIDENTIAL	20	40.015 EEL SALTER ST			
* 338 SOUTHALL DR	20	5.81 EWL HSE			RENEW TO 2" W/20 CU
RESIDENTIAL	20	38.252 EEL SALTER ST			
343 SOUTHALL DR	20	4.23 EWL HSE			RECONNECT SERVICE
RESIDENTIAL	20	23.317 EEL SALTER ST			
1241 SALTER ST		5.63 EWL HSE			RECONNECT SERVICE
RESIDENTIAL		7.778 EEL SALTER ST			SERVICED OFF SOUTHALL DR

\* SERVICES TO BE RENEWED TO 2". ALL OTHERS TO BE RECONNECTED

NOTE: CHAINAGES SHOWN ARE ALONG N RL OF SOUTHALL DRIVE

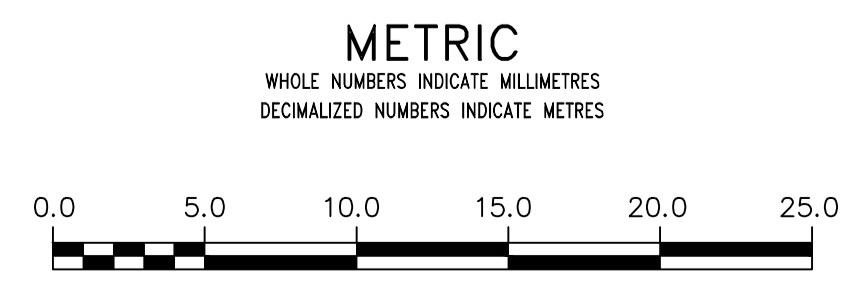
**SOUTHALL DRIVE**



MATCHLINE 2+25.00  
SEE DWG D-17144

FOR INDEX SEE 17135

NOTE: ALL VALVES TO BE INSTALLED CLOCKWISE TO CLOSE



**WARNING**  
IF POWER EQUIPMENT OR EXPLOSIVES ARE TO BE USED FOR EXCAVATION ON THIS PROJECT THE CONTRACTOR MUST:  
1) NOTIFY THE GAS COMPANY OF THE PROPOSED LOCATION OF EXCAVATION.  
2) TAKE PRECAUTION TO AVOID DAMAGE TO GAS COMPANY INSTALLATIONS.  
SEE PROVINCIAL REGULATION 210/72 FOR DETAILS

**LOCATION APPROVED UNDERGROUND STRUCTURES**  
SUPV. U/G STRUCTURES COMMITTEE DATE  
NOTE:  
LOCATION OF UNDERGROUND STRUCTURES AS SHOWN ARE BASED ON THE BEST INFORMATION AVAILABLE BUT NO GUARANTEE IS GIVEN THAT ALL EXISTING UTILITIES ARE SHOWN OR THAT THE GIVEN LOCATIONS ARE EXACT. CONFIRMATION OF EXISTENCE AND EXACT LOCATION OF ALL SERVICES MUST BE OBTAINED FROM THE INDIVIDUAL UTILITIES BEFORE PROCEEDING WITH CONSTRUCTION.

VERTICAL DATUM: CGVD28 (HT2.0 Geoid)			
HORIZONTAL DATUM: NAD83 (June 1990), Zone 14			
NO.	ISSUED FOR TENDER	2024/12/05	SC
	REVISIONS	DATE	BY

DESIGNED BY	RG	CHECKED BY	SC
DRAWN BY	AOM	APPROVED BY	SC
SCALE:		RELEASED FOR CONSTRUCTION	
HORIZONTAL	1:250		
VERTICAL	1:50		
DATE	2024 12 05	DATE	
PLOT DATE: 2024 12 05			



**THE CITY OF WINNIPEG**  
WATER AND WASTE DEPARTMENT  
ENGINEERING DIVISION

2024 WATER MAIN RENEWALS  
CONTRACT 11  
**SOUTHALL DRIVE**  
SALTER STREET TO  
125 E OF SALTER STREET

SHEET 10 OF 13  
CITY DRAWING NUMBER  
D-17143