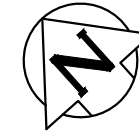
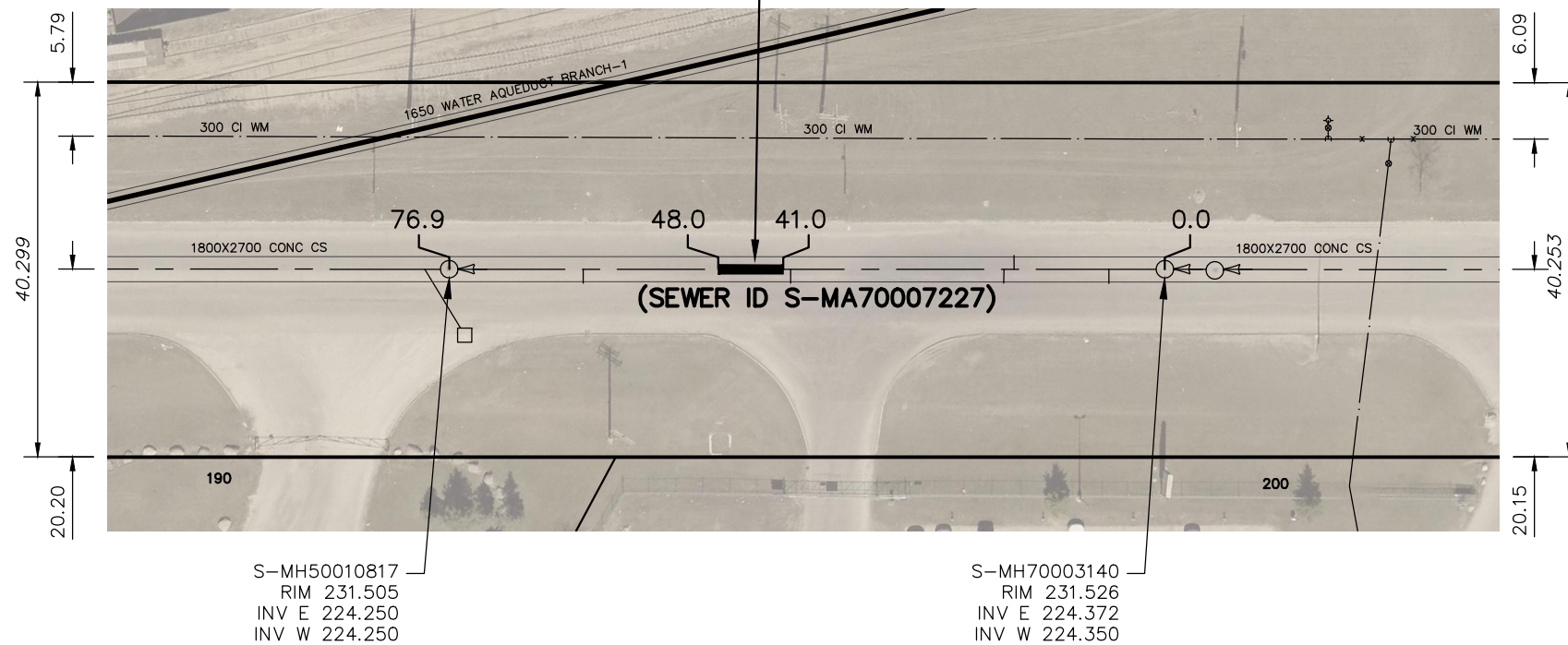


# DAWSON ROAD NORTH



7.0 OF 1800X2700 CONC SEWER  
(STABILIZATION)



SEWER JUNCTION INFORMATION FROM SEWER VIDEO INSPECTION SEWER ID S-MA70007227		
DISTANCE FROM MH ID S-MH7003140		
DISTANCE	DIAMETER	CLOCK
6.0	375	10
16.2	150	2
17.3	100	10
40.2	100	10
62.5	100	12

S-MH50010817  
RIM 231.505  
INV E 224.250  
INV W 224.250

S-MH70003140  
RIM 231.526  
INV E 224.372  
INV W 224.350

### WARNING

IF POWER EQUIPMENT OR EXPLOSIVES ARE TO BE USED FOR EXCAVATION ON THIS PROJECT THE CONTRACTOR MUST:

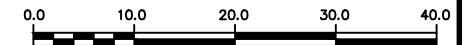
- 1) NOTIFY THE GAS COMPANY OF THE PROPOSED LOCATION OF EXCAVATION.
- 2) TAKE PRECAUTION TO AVOID DAMAGE TO GAS COMPANY INSTALLATIONS.

SEE PROVINCIAL REGULATION 210/72 FOR DETAILS

FOR INDEX SEE  
13387

### METRIC

WHOLE NUMBERS INDICATE MILLIMETRES  
DECIMALIZED NUMBERS INDICATE METRES



### LOCATION APPROVED UNDERGROUND STRUCTURES


SUPV. U/G STRUCTURES COMMITTEE DATE

#### NOTE:

LOCATION OF UNDERGROUND STRUCTURES AS SHOWN ARE BASED ON THE BEST INFORMATION AVAILABLE BUT NO GUARANTEE IS GIVEN THAT ALL EXISTING UTILITIES ARE SHOWN OR THAT THE GIVEN LOCATIONS ARE EXACT. CONFIRMATION OF EXISTENCE AND EXACT LOCATION OF ALL SERVICES MUST BE OBTAINED FROM THE INDIVIDUAL UTILITIES BEFORE PROCEEDING WITH CONSTRUCTION.

B.M. ELEV.			
NO.	REVISIONS	DATE	BY
00	ISSUED FOR TENDER	2024/11/28	SC

DESIGNED BY	RG	CHECKED BY	SC
DRAWN BY	AJ	APPROVED BY	SC
SCALE:		RELEASED FOR CONSTRUCTION	
HORIZONTAL	1:750		
VERTICAL			
DATE	2024 11 28	DATE	



CONSULTANT DRAWING NUMBER

-



## THE CITY OF WINNIPEG WATER AND WASTE DEPARTMENT ENGINEERING DIVISION

2024 SEWER RENEWALS  
and EXTERNAL POINT REPAIRS  
**DAWSON ROAD NORTH**  
3RD MH SE OF RUE MESSIER TO  
2ND MH SE OF RUE MESSIER

SHEET 12 OF 33  
CITY DRAWING NUMBER

13397

BID OPPORTUNITY: 968-2024  
CONTRACT NUMBER: 7

FILE PATH: R:\DRAWINGS\SEWER\2024 RENEWALS\968-2024 Cont #7\CONSTRUCTION DWGS\  
FILE NAME: DAWSON RD N\_S-MA70007227.dwg

PLOT DATE: 2024 11 28