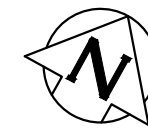
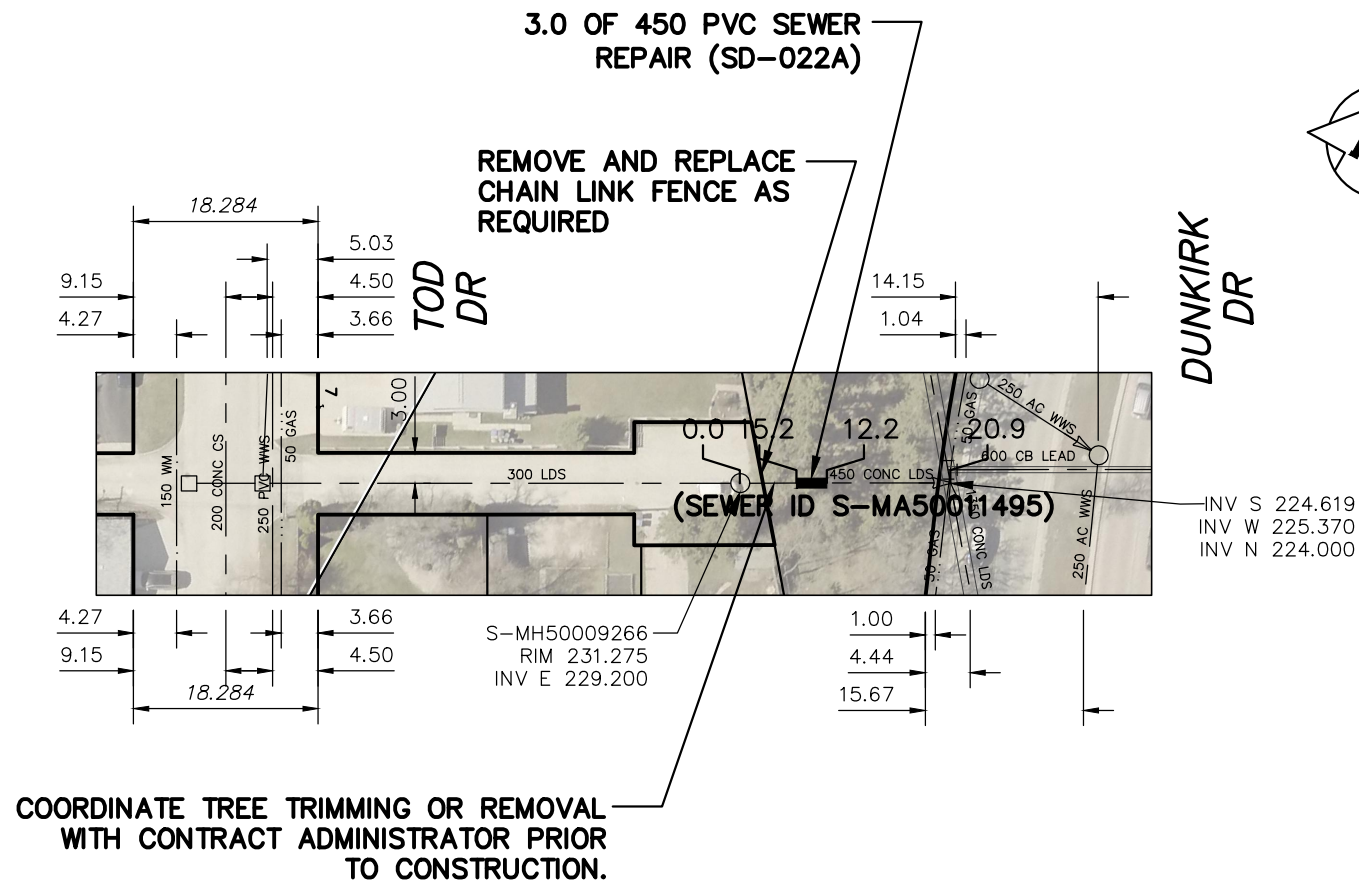


SEWER JUNCTION INFORMATION FROM SEWER VIDEO INSPECTION		
SEWER ID S-MA50011495		
DISTANCE FROM MH ID S-MH50009266		
DISTANCE	DIAMETER	CLOCK
NO SERVICE JUNCTIONS		

EASEMENT N OF ST.VITAL ROAD



WARNING

IF POWER EQUIPMENT OR EXPLOSIVES ARE TO BE USED FOR EXCAVATION ON THIS PROJECT THE CONTRACTOR MUST:

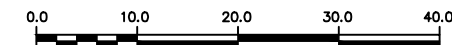
- 1) NOTIFY THE GAS COMPANY OF THE PROPOSED LOCATION OF EXCAVATION.
- 2) TAKE PRECAUTION TO AVOID DAMAGE TO GAS COMPANY INSTALLATIONS.

SEE PROVINCIAL REGULATION 210/72 FOR DETAILS

FOR INDEX SEE 13387

METRIC

WHOLE NUMBERS INDICATE MILLIMETRES
DECIMALIZED NUMBERS INDICATE METRES



LOCATION APPROVED UNDERGROUND STRUCTURES SUPV. U/G STRUCTURES COMMITTEE DATE NOTE: LOCATION OF UNDERGROUND STRUCTURES AS SHOWN ARE BASED ON THE BEST INFORMATION AVAILABLE BUT NO GUARANTEE IS GIVEN THAT ALL EXISTING UTILITIES ARE SHOWN OR THAT THE GIVEN LOCATIONS ARE EXACT. CONFIRMATION OF EXISTENCE AND EXACT LOCATION OF ALL SERVICES MUST BE OBTAINED FROM THE INDIVIDUAL UTILITIES BEFORE PROCEEDING WITH CONSTRUCTION.	B.M. ELEV.		DESIGNED BY: RG CHECKED BY: SC DRAWN BY: AJ APPROVED BY: SC SCALE: HORIZONTAL 1:750 VERTICAL DATE: 2024 11 28 PLOT DATE: 2024 11 28		 THE CITY OF WINNIPEG WATER AND WASTE DEPARTMENT ENGINEERING DIVISION 2024 SEWER RENEWALS and EXTERNAL POINT REPAIRS EASEMENT N OF ST.VITAL ROAD 1SR CB E OF TOD DRIVE TO TIE IN	SHEET 13 OF 33 CITY DRAWING NUMBER				
	<table border="1"> <tr><td>00</td><td>ISSUED FOR TENDER</td><td>2024/11/28</td><td>SC</td></tr> <tr><td>NO.</td><td>REVISIONS</td><td>DATE</td><td>BY</td></tr> </table>					00	ISSUED FOR TENDER	2024/11/28	SC	NO.
00	ISSUED FOR TENDER	2024/11/28	SC							
NO.	REVISIONS	DATE	BY							