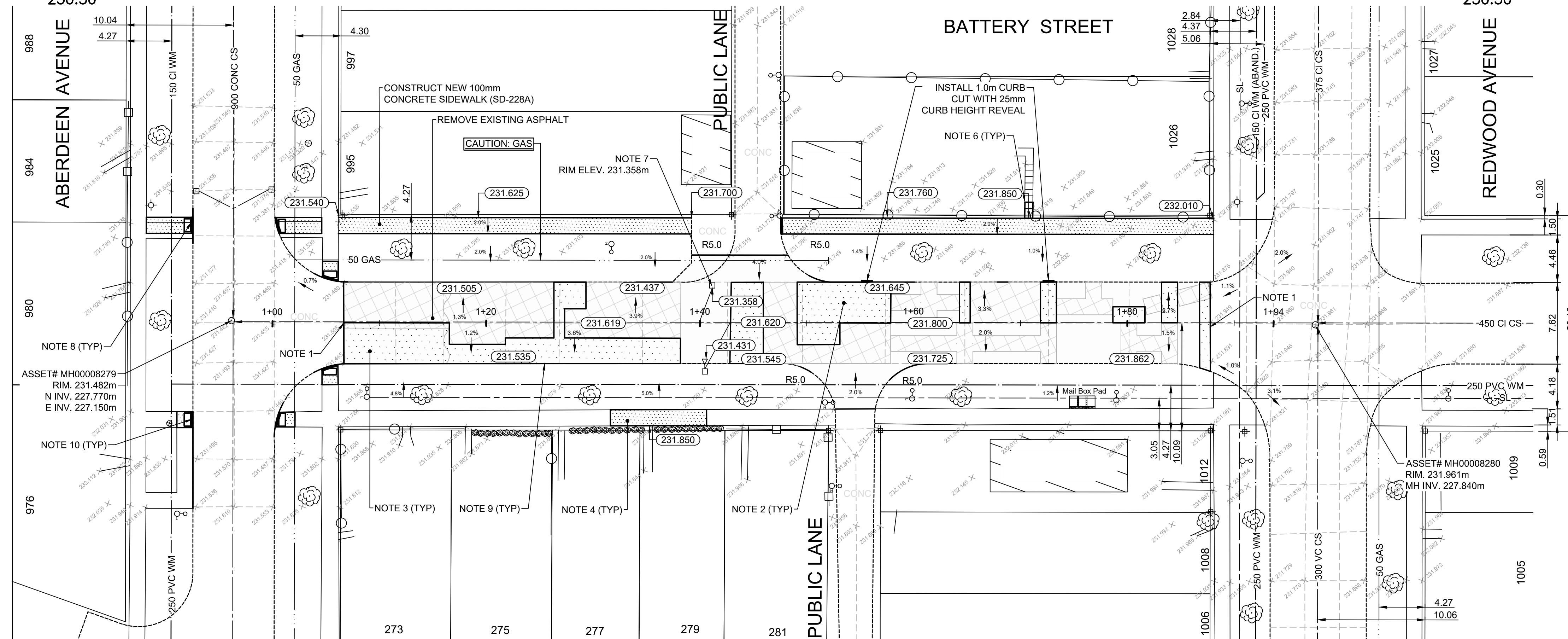
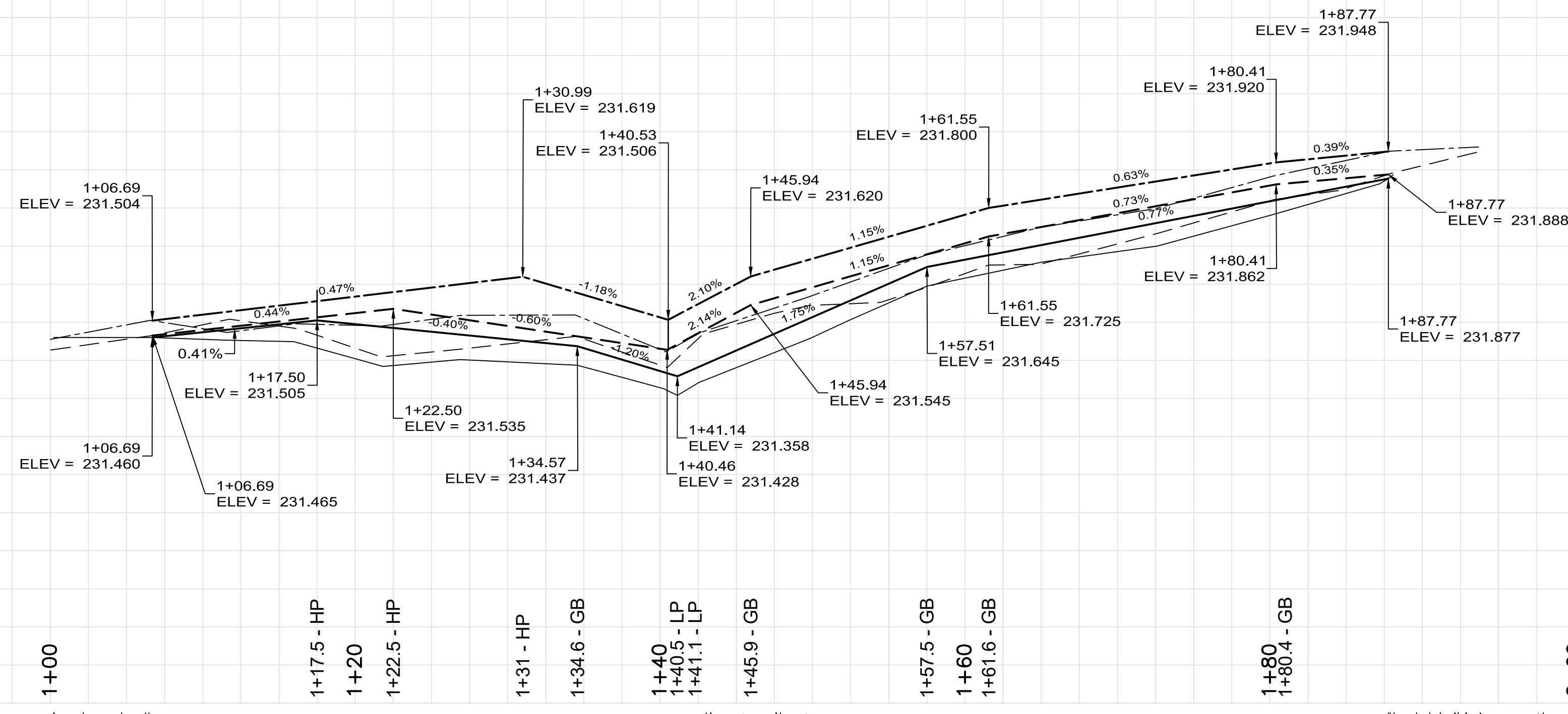


232.80  
232.70  
232.60  
232.50  
232.40  
232.30  
232.20  
232.10  
232.00  
231.90  
231.80  
231.70  
231.60  
231.50  
231.40  
231.30  
231.20  
231.10  
231.00  
230.90  
230.80  
230.70  
230.60  
230.50

232.80  
232.70  
232.60  
232.50  
232.40  
232.30  
232.20  
232.10  
232.00  
231.90  
231.80  
231.70  
231.60  
231.50  
231.40  
231.30  
231.20  
231.10  
231.00  
230.90  
230.80  
230.70  
230.60  
230.50



- CONSTRUCTION NOTES**
- LIMIT OF REHABILITATION
  - REMOVE EXISTING PAVEMENT AND CONSTRUCT NEW 150mm REINFORCED CONCRETE PAVEMENT
  - CONSTRUCT NEW ASPHALT OVERLAY 50mm (TYP.)
  - REMOVE EXISTING AND CONSTRUCT 100mm NEW CONCRETE SIDEWALK (SD-228A) WITH SIDEWALK EXPANSION JOINTS (SD-228AA) (E.20)
  - REGRADE EXISTING PAVING STONES
  - REGRADE EXISTING PRECAST SIDEWALK BLOCKS
  - INSTALL LIFTER RING AS DIRECTED BY CONTRACT ADMINISTRATOR
  - CONSTRUCT CURB RAMP (SD-229C, SD-229D)
  - REMOVE EXISTING CURB AND CONSTRUCT NEW BARRIER CURB (SD-206A)
  - INSTALL DETECTABLE SURFACE WARNING TILES (SDE-229E)

- GENERAL NOTES**
- PAVEMENT DIMENSIONS ARE TO BACK OF CURB
  - ALL CURB RADII UNDER 15.0m SHALL BE MODIFIED
  - CURB REPLACEMENT AS DIRECTED BY CONTRACT ADMINISTRATOR

**ISSUED FOR TENDER**  
NOT TO BE USED FOR CONSTRUCTION

**METRIC**  
WHOLE NUMBERS INDICATE MILLIMETERS  
DECIMALIZED NUMBERS INDICATE METERS


TENDER NO. 1-2025

EXISTING		PROPOSED		EXISTING		PROPOSED		EXISTING		PROPOSED	
LEGEND - PLAN		LEGEND - PLAN		LEGEND - PLAN		LEGEND - PROFILE		LEGEND - PLAN		LEGEND - PROFILE	
	CHAIN LINK FENCE		WOOD FENCE		LDS/WWS		CONCRETE		CONCRETE SIDEWALK		ASPHALT
	VALVE		WATERMAIN		GAS		PAVEMENT REPAIR FABRIC		WEST GUTTER		CENTER LINE
	CURB STOP		TRAFFIC SIGNALS		HYDRO/STREET LIGHT		EAST GUTTER		WEST SIDEWALK		EAST SIDEWALK
	MANHOLE		HYDRO/STREET LIGHT		RAMP CURB		WEST SIDEWALK		EAST SIDEWALK		EAST SIDEWALK
	CATCH BASIN		MTS/SHAW		PROPERTY LINE		EAST SIDEWALK		EAST SIDEWALK		EAST SIDEWALK
	CATCH PIT/CURB INLET		CURB RENEWAL		RAMP CURB		EAST SIDEWALK		EAST SIDEWALK		EAST SIDEWALK
	HYDRO POLE		PROPERTY LINE		ANCHOR / GUY WIRE		EAST SIDEWALK		EAST SIDEWALK		EAST SIDEWALK
	LIGHT STANDARD		RAMP CURB		TREE		EAST SIDEWALK		EAST SIDEWALK		EAST SIDEWALK
	TRAFFIC SIGNAL POLE		ANCHOR / GUY WIRE		TREE		EAST SIDEWALK		EAST SIDEWALK		EAST SIDEWALK
	SURVEY BAR		TREE		TREE		EAST SIDEWALK		EAST SIDEWALK		EAST SIDEWALK
	GEODETIC BENCH MARK		TREE		TREE		EAST SIDEWALK		EAST SIDEWALK		EAST SIDEWALK

LOCATION APPROVED UNDERGROUND STRUCTURES		ELEVATIONS	
SUPR. U/G STRUCTURES COMMITTEE	DATE	231.000	231.000
		CONCRETE	CONCRETE
		CONCRETE SIDEWALK	CONCRETE SIDEWALK
		ASPHALT	ASPHALT
		PAVEMENT REPAIR FABRIC	PAVEMENT REPAIR FABRIC
		LEGEND - PLAN	PROPOSED
		WEST GUTTER	WEST GUTTER
		CENTER LINE	CENTER LINE
		EAST GUTTER	EAST GUTTER
		WEST SIDEWALK	WEST SIDEWALK
		EAST SIDEWALK	EAST SIDEWALK

**NOTE:** LOCATION OF UNDERGROUND STRUCTURES AS SHOWN ARE BASED ON THE BEST INFORMATION AVAILABLE. BUT NO GUARANTEE IS GIVEN THAT ALL EXISTING UTILITIES ARE SHOWN OR THAT THE GIVEN LOCATIONS ARE EXACT. CONFIRMATION OF EXISTENCE AND EXACT LOCATION OF ALL SERVICES MUST BE OBTAINED FROM THE INDIVIDUAL UTILITIES BEFORE PROCEEDING WITH CONSTRUCTION.

B.M. IP @ SE CORNER OF REDWOOD AND BATTERY ELEV. 231.926m		ENGINEERING DIVISION TECHNOLOGY SERVICES BRANCH 106 - 1155 PACIFIC AVE	
DESIGNED BY	T.L.	CHECKED BY	J.T.S., E.H., R.W.
DRAWN BY	T.L.	APPROVED BY	J.T.S.
HOR. SCALE:	1 : 250	DATE	2025/03/04
VERTICAL:	1 : 10		



**THE CITY OF WINNIPEG**  
PUBLIC WORKS DEPARTMENT

**BATTERY STREET**  
FROM ABERDEEN AVENUE TO REDWOOD AVENUE  
MINOR CONCRETE PAVEMENT REHABILITATION  
FROM STA. 1+00 TO STA. 1+88

CITY DRAWING NUMBER SE-25-201  
SHEET 2 OF 9  
1