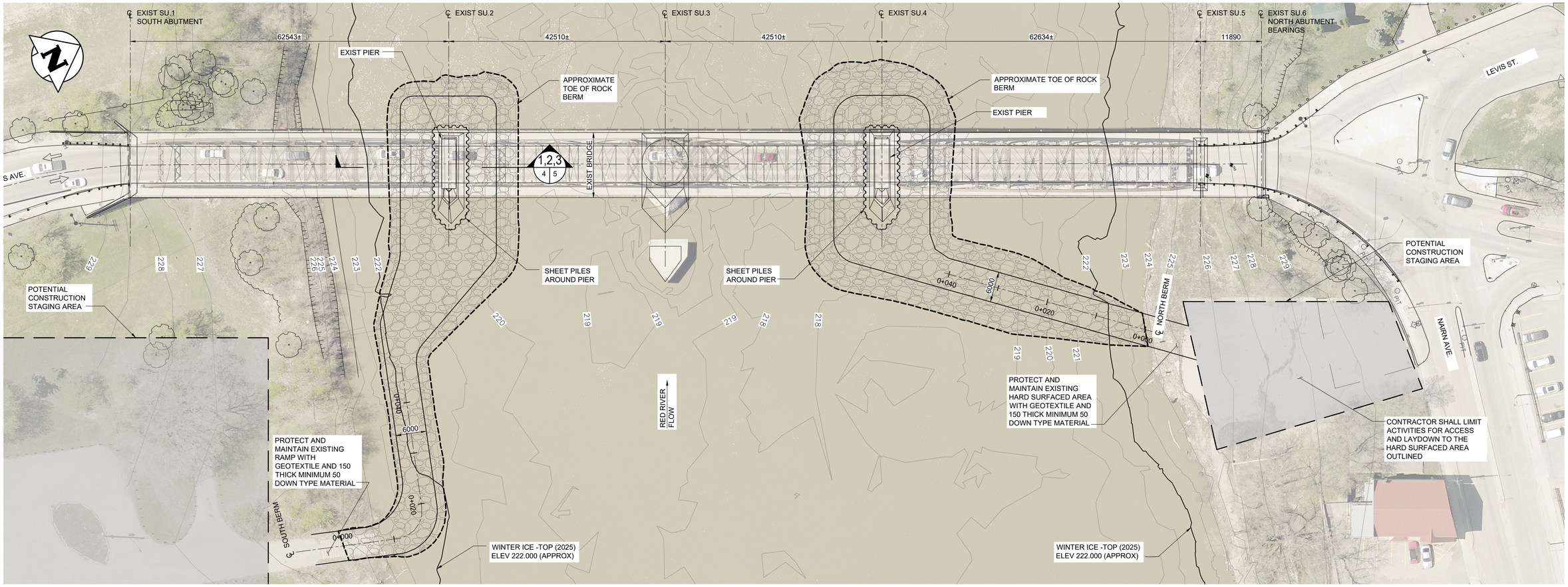

1 PLAN - PROPOSED TEMPORARY WORKS

1 : 400 10 0 10 20m

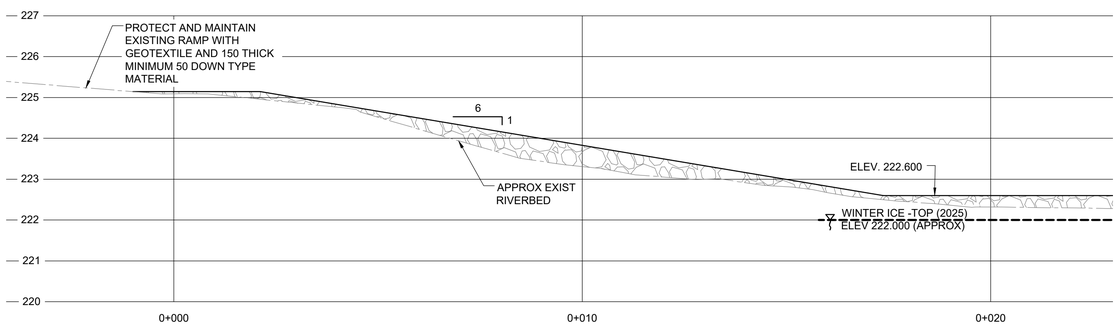

2 SOUTH BERM PROFILE

1 : 75

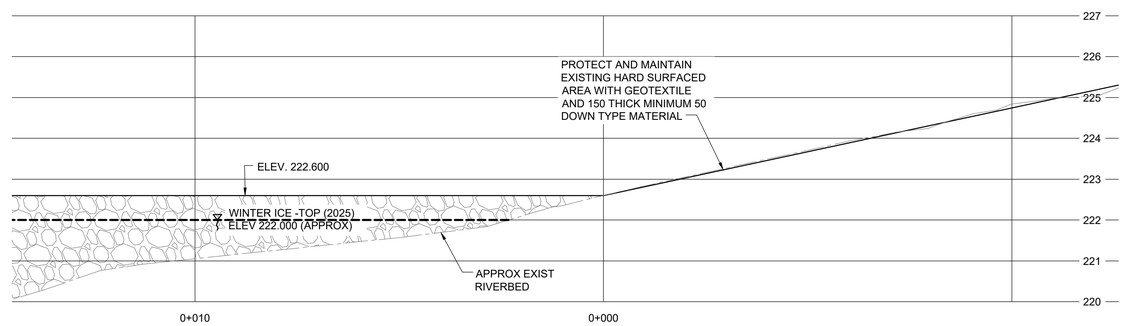

3 NORTH BERM PROFILE

1 : 75

NOTES:

1. THIS DRAWING DEMONSTRATES POTENTIAL ACCESS BERM CONSTRUCTED TO ELEVATION 222.60m. THE ACCESS ROAD AND WORK BERM ELEVATION MAY VARY TO REFLECT THE WINTER ICE LEVEL AT TIME OF CONSTRUCTION AS WELL AS WIDTH/OFFSETS REQUIRED FOR CONSTRUCTION EQUIPMENT AND ACTIVITIES. THESE DRAWINGS SHOW THE MAXIMUM PLAN VIEW EXTENTS OF RIVERBED DISTURBANCE APPROVED BY REGULATORY AGENCIES.

ENGINEERS GEOSCIENTISTS MANITOBA
Certificate of Authorization
Tetra Tech Canada Inc.
No. 6499

B.M. ELEV.

NO.	REVISIONS	DATE	BY
0	ISSUED FOR TENDER	25.11.14	TN

TETRA TECH

DESIGNED BY	TN	REVIEWED BY	BN
DRAWN BY	MB	APPROVED BY	MB
SCALE:	AS NOTED	ACCEPTED BY	CAM WARD, P.ENG.
		DATE	25.11.14
DATE	25.11.14		

PROVINCE OF MANITOBA
T.A.B. NEIRINCK
Member
37947
2025-11-14
REGISTERED PROFESSIONAL ENGINEER

CONSULTANT DRAWING NO.
704-INF.MBI0302901-DWG-S1004

Winnipeg

THE CITY OF WINNIPEG
PUBLIC WORKS DEPARTMENT

LOUISE BRIDGE
SUBSTRUCTURE REHABILITATION WORKS - PHASE 1

TEMPORARY WORKS

CITY DRAWING NUMBER
B107-25-004

SHEET 4 OF 23

4