

# **Aubrey Flood and Lift**

(1016 Palmerston Avenue)



PALMERSTON AVE

Flood

Lift

Outdoor Electrical Distribution

Transformer

3998

32030

1016

1010

1006

1004

1002

1000

998

996

994

13.564

13.564

10.113

3.048

10.119

20.117

13.707

13.707

13.106

1020

13.777

2

3

4

1

2

3

4

5

6

7









1030 Palmerston Ave  
Winnipeg, Manitoba  
Google Street View  
Jun 2022 See more dates



Google



**Hart**

174 Glenwood Crescent



30126

1126

Lift

Flood

29181

CP511727

PLEASE REPORT  
OPEN SOURCE  
WORKING UNDER  
DANGER  
Manitoba  
Hydro 1-888-474-0707

TOULÉZ SIGNALER  
LES PAGES IDENTIFIÉES  
LES TRAVAUX EN  
MANŪVRES ET  
TRAVAIL D'URGENCE  
1-888-474-0707



**DANGER**  
  
**KEEP AWAY  
DO NOT TOUCH  
ANYTHING**  
You can be badly hurt  
or killed  
Manitoba  
Hydro 1-888-474-0707

**WARNING**  
Shock Hazard  
PPE Required  
Manitoba  
Hydro

**DANGER**  
  
**DO NOT OPEN**  
You can be badly hurt  
Manitoba  
Hydro 1-888-474-0707

**KEEP CLEAR**  
NO OBSTRUCTION IS ALLOWED  
WITHIN 3 METRES OF THIS  
SIDE OF EQUIPMENT

DF1  
6971-001  
300  
4160  
600Y/347



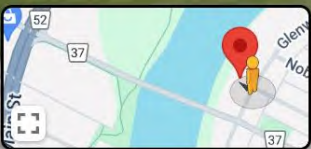




174 Glenwood Crescent



← 172 Glenwood Crescent  
 Winnipeg, Manitoba  
 Google Street View  
 Jul 2014 See more dates



Google


# **Polson Flood**

75 Scotia Street



75 Scotia St

77 Scotia St  
Winnipeg, Manitoba  
Google Street View  
Jun 2015 See more dates





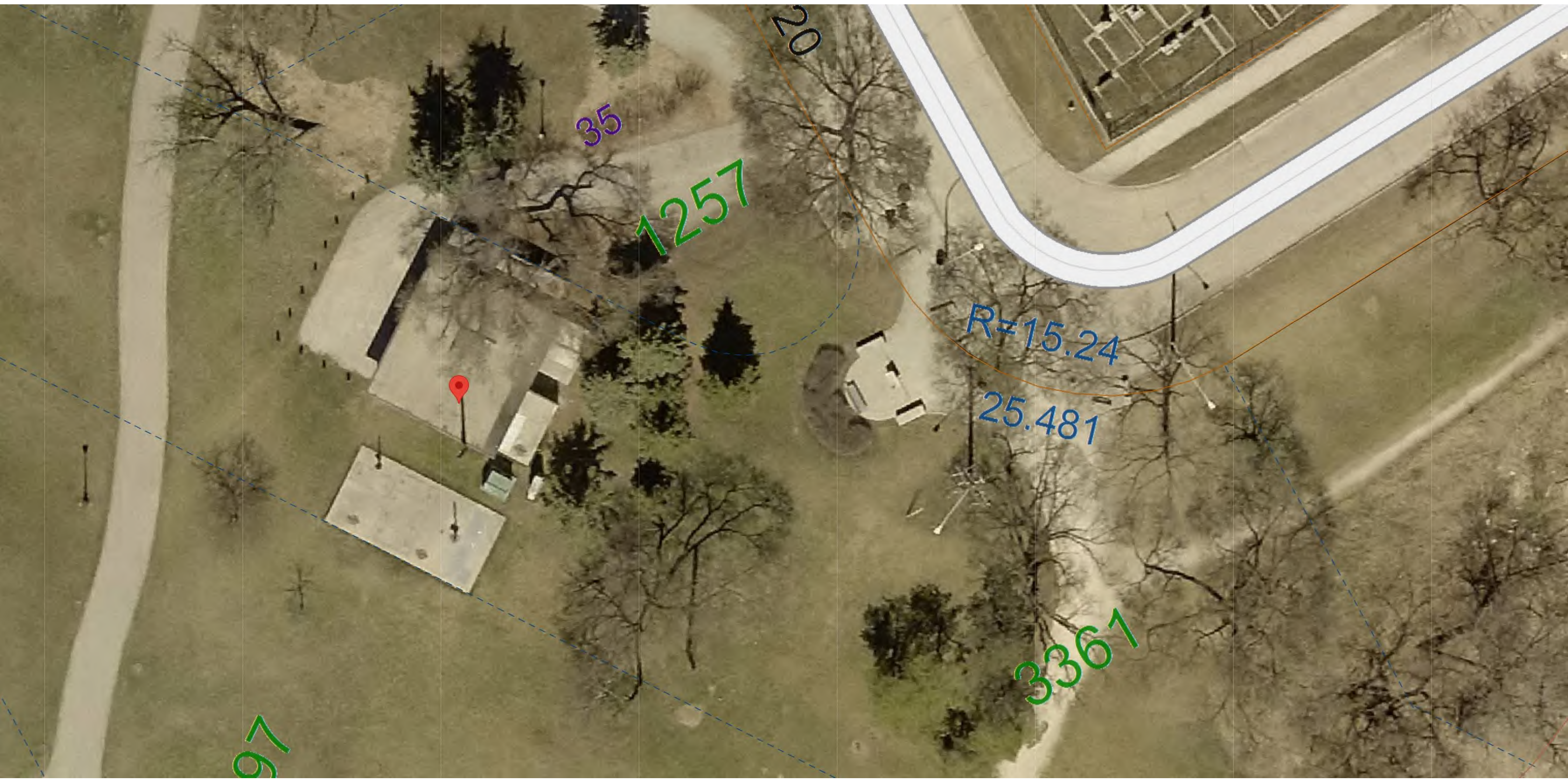






# **St. Johns Flood**

20 Anderson Avenue



← 20 Anderson Ave 🔍 ✕

**20 Anderson Ave**  
Winnipeg, Manitoba  
📍 Google Street View  
Jun 2015 [See more dates](#)

