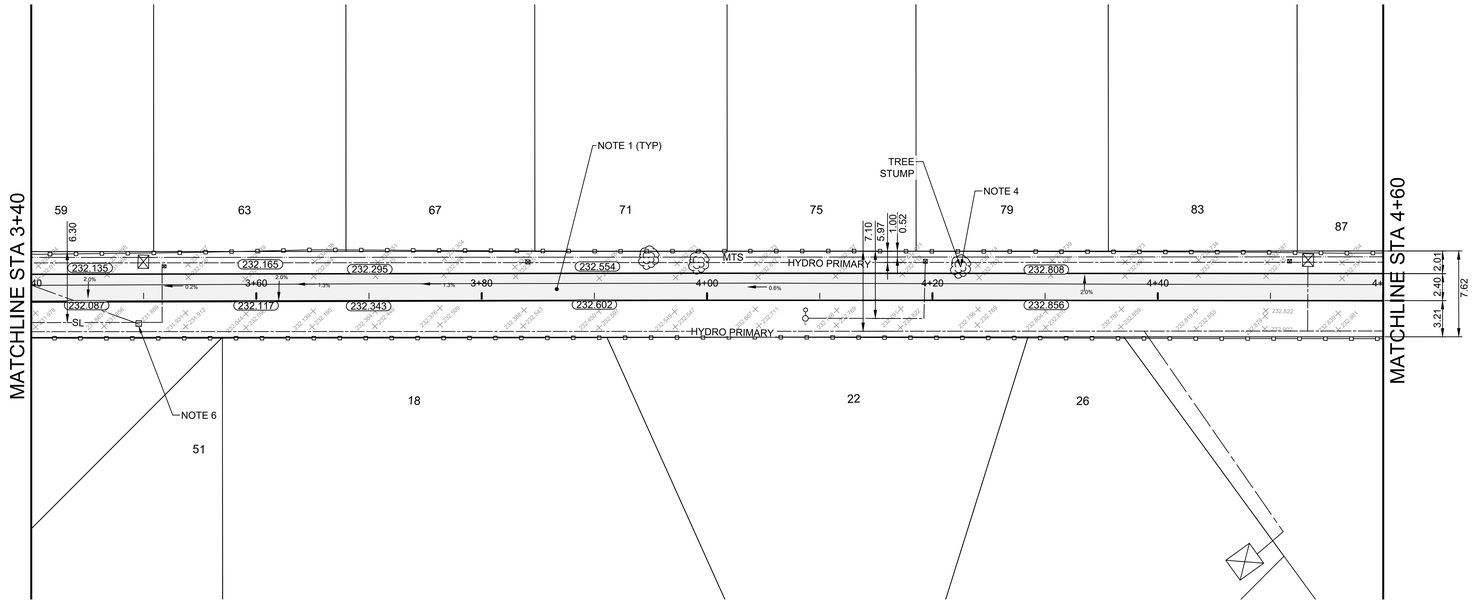

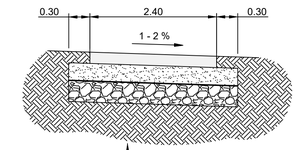

- 75mm TYPE MS1 ASPHALT (SINGLE LIFT)
- 125mm 20mm GRANULAR A BASE COURSE MATERIAL
- CLASS B GEOGRID
- 150mm 50mm GRANULAR A SUB-BASE MATERIAL
- GEOTEXTILE FABRIC - SEPARATION/FILTRATION
- COMPACTED SUBGRADE

ASPHALT PAVEMENT - CROSS SECTION "A"
N.T.S

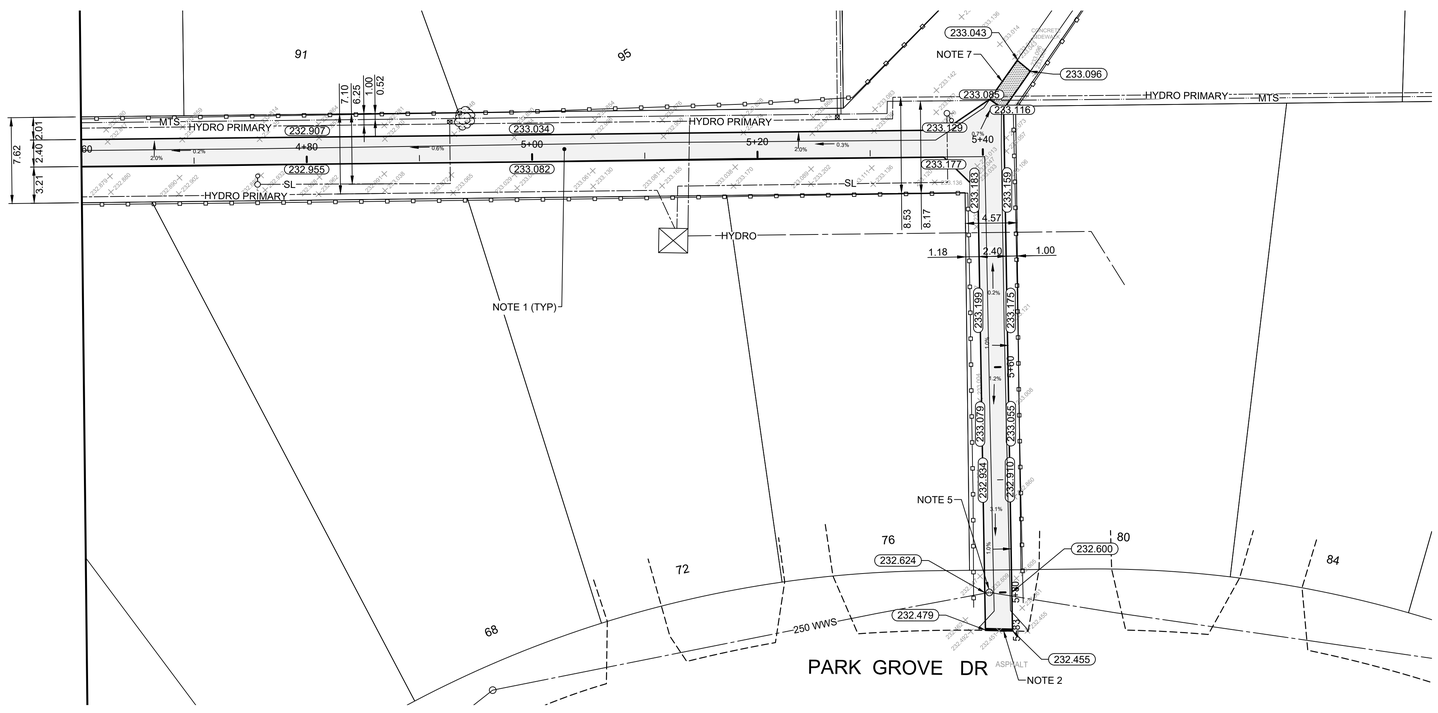

CONSTRUCTION NOTES

1. REMOVE EXISTING CONCRETE PAVEMENT AND CONSTRUCT NEW 75mm TYPE MS1 ASPHALT PAVEMENT AS PER CROSS SECTION "A"
2. RENEW EXISTING SIDEWALK RAMP (SD-228A, SD-228AA)
3. CURB REPLACEMENT AS DIRECTED BY CONTRACT ADMINISTRATOR
4. REMOVE EXISTING TREE STUMP
5. ADJUST EXISTING FRAME TO GRADE (AP-007)
6. ADJUST EXISTING FRAME AND INLET TO GRADE (AP-008)
7. RENEW EXISTING CONCRETE SIDEWALK (SD-228A, SD-228AA, E24)

GENERAL NOTES

A. CONTRACTOR TO CONFIRM THE LOCATION OF ALL UTILITIES/SERVICES IN THE FEILD PRIOR TO CONSTRUCTION
B. PAVEMENT DIMENSIONS ARE TO BACK OF CURB
C. ALL CURB RADII UNDER 15.0m SHALL BE MODIFIED
D. CURB REPLACEMENT AS DIRECTED BY CONTRACT ADMINISTRATOR

ISSUED FOR TENDER
NOT TO BE USED FOR CONSTRUCTION

METRIC
WHOLE NUMBERS INDICATE MILLIMETERS
DECIMALIZED NUMBERS INDICATE METERS

TENDER NO. 13-2025

EXISTING	LEGEND - PLAN	PROPOSED	EXISTING	LEGEND - PLAN	PROPOSED	EXISTING	LEGEND - PROFILE	PROPOSED
	HYDRANT			LDS/WWS				
	VALVE			WATERMAIN				
	CURB STOP			GAS				
	MANHOLE			TRAFFIC SIGNALS				
	CATCH BASIN			HYDRO/STREET LIGHT				
	CATCH PIT/CURB INLET			MTS/SHAW			UTILITY BOX	
	HYDRO POLE			CURB RENEWAL			UTILITY MAN HOLE	
	LIGHT STANDARD			PROPERTY LINE		EXISTING	LEGEND - PROFILE	PROPOSED
	TRAFFIC SIGNAL POLE			RAMP CURB			CONCRETE	
	SURVEY BAR		231.000	ELEVATIONS	231.000		CONCRETE SIDEWALK	
	BOLLARD			TREE			ASPHALT	

LOCATION APPROVED
UNDERGROUND STRUCTURES

SUPR. U/G STRUCTURES COMMITTEE DATE

NOTE:
LOCATION OF UNDERGROUND STRUCTURES AS SHOWN ARE BASED ON THE BEST INFORMATION AVAILABLE. BUT NO GUARANTEE IS GIVEN THAT ALL EXISTING UTILITIES ARE SHOWN OR THAT THE GIVEN LOCATIONS ARE EXACT. CONFIRMATION OF EXISTENCE AND EXACT LOCATION OF ALL SERVICES MUST BE OBTAINED FROM THE INDIVIDUAL UTILITIES BEFORE PROCEEDING WITH CONSTRUCTION.

B.M. IB AT NORTHWEST CORNER OF 227 LAKEWOOD
ELEV. 231.569

NO.	REVISIONS	DATE	BY
3.	ADDENDUM 1	2025/03/24	J.W.
2.	SUBMIT FOR TENDER	2025/03/13	J.W.
1.	SUBMIT FOR PLAN APPROVAL	2025/02/07	J.W.

ENGINEERING DIVISION
TECHNOLOGY SERVICES BRANCH
106 - 1155 PACIFIC AVE

DESIGNED BY	J.W.	CHECKED BY	E.H., R.W.
DRAWN BY	J.W.	APPROVED BY	J.T.S
HOR. SCALE:	1 : 250		
VERTICAL:	1 : 10		
DATE	2025/03/19		

PROVINCE OF MANITOBA
J.T. SHUMKA
Member 32541
REGISTERED PROFESSIONAL ENGINEER
2025-03-21

Winnipeg
THE CITY OF WINNIPEG
PUBLIC WORKS DEPARTMENT

SOUTHDALE PATHWAY
FROM LAKEWOOD BOULEVARD TO PARK GROVE DRIVE
NEW ASPHALT PATHWAY AND ASSOCIATED WORKS
FROM STA. 3+40 TO STA. 5+83

CITY DRAWING NUMBER SE-25-511
SHEET 12 OF 25
2