

CONSTRUCTION NOTES

1. REMOVE EXISTING SIDEWALK AND CONSTRUCT NEW 1.5m SIDEWALK (SD-228A, SD-228AA)
2. RENEW EXISTING MONOLITHIC CURB AND SIDEWALK (SD-228B)
3. RENEW EXISTING CURB RAMP (SD-229D)
4. INSTALL NEW DETECTABLE WARNING SURFACE TILE (SD-229AA)
5. RENEW EXISTING CURB RAMP AND CONCRETE BULLNOSE (SD-229B, SD-227C)
6. RE-GRADE EXISTING SIDEWALK BLOCKS
7. RE-GRADE EXISTING INTERLOCKING PAVING STONES
8. REMOVE EXISTING PAVEMENT
9. CONSTRUCT NEW CURB RAMP (SD-229B)
10. REMOVE EXISTING PAVEMENT AND CONSTRUCT 150mm REINFORCED CONCRETE PAVEMENT AS PER SD-235
11. ADJUST FRAME AND COVER TO GRADE AS PER (CW3210)
12. RE-GRADE AND COMPACT GRAVEL AS DIRECTED BY THE CONTRACT ADMINISTRATOR


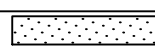






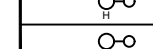

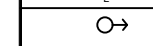


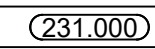








GENERAL NOTES

- A. PAVEMENT DIMENSIONS ARE TO BACK OF CURB
- B. ALL CURB RADII UNDER 15.0m SHALL BE MODIFIED
- C. CONTRACTOR TO CONFIRM THE LOCATION OF ALL UTILITIES/SERVICES IN THE FIELD PRIOR TO CONSTRUCTION
- D. ADJUST ALL EXISTING WATER VALVES AND CURB STOPS TO GRADE
- E. ALL CONCRETE SIDEWALK CONSTRUCTED THROUGH PRIVATE ACCESS SHALL BE 150mm REINFORCED CONCRETE SIDEWALK
- F. PAVEMENT REPAIRS SHOWN ARE A REPRESENTATIVE SAMPLE OF THE TENDER QUANTITIES

ISSUED FOR TENDER
NOT TO BE USED FOR
CONSTRUCTION

METRIC
WHOLE NUMBERS INDICATE MILLIMETERS
DECIMALIZED NUMBERS INDICATE METERS

TENDER NO. 13-2025

	VALVE			CONCRETE	
	CURB STOP			ASPHALT	
	MANHOLE			CONCRETE SIDEWALK	
	CATCH BASIN			GRAVEL	
	CATCH PIT/CURB INLET			BRICK	
	HYDRO POLE			CURB RENEWAL	
	LIGHT STANDARD			PROPERTY LINE	
	TRAFFIC SIGNAL POLE			RAMP CURB	
	HYDRANT			ELEVATIONS	(231.000)
	EXISTING LEGEND - PLAN			TREE	
	PROPOSED LEGEND - PLAN			WOOD FENCE	

CONCRETE		ASPHALT		CONCRETE SIDEWALK		GRAVEL		BRICK		CURB RENEWAL		PROPERTY LINE		RAMP CURB		ELEVATIONS (231.000)		TREE		WOOD FENCE	

LOCATION APPROVED UNDERGROUND STRUCTURES

SUPR. U/G STRUCTURES COMMITTEE DATE

NOTE:
LOCATION OF UNDERGROUND STRUCTURES AS SHOWN ARE BASED ON THE BEST INFORMATION AVAILABLE, BUT NO GUARANTEE IS GIVEN THAT ALL EXISTING UTILITIES ARE SHOWN OR THAT THE GIVEN LOCATIONS ARE EXACT. CONFIRMATION OF EXISTENCE AND EXACT LOCATION OF ALL SERVICES MUST BE OBTAINED FROM THE INDIVIDUAL UTILITIES BEFORE PROCEEDING WITH CONSTRUCTION.

B.M. ELEV.	NO.	REVISIONS	DATE	BY

ENGINEERING DIVISION
TECHNOLOGY SERVICES BRANCH
106 - 1155 PACIFIC AVE

DESIGNED BY J.W.	CHECKED BY A.K., E.H., R.W.
DRAWN BY J.W.	APPROVED BY J.T.S.

HOR. SCALE: 1 : 250
VERTICAL: 1 : 10

DATE: 2025/03/11



THE CITY OF WINNIPEG
PUBLIC WORKS DEPARTMENT

BRONSTONE BOULEVARD
FROM WEST FERNWOOD AVENUE TO ST MARYS ROAD
SIDEWALK RECONSTRUCTION AND ASSOCIATED WORKS
FROM STA. 3+40 TO STA. 4+86

CITY DRAWING NUMBER SE-25-507	SHEET 8 OF 25
2	