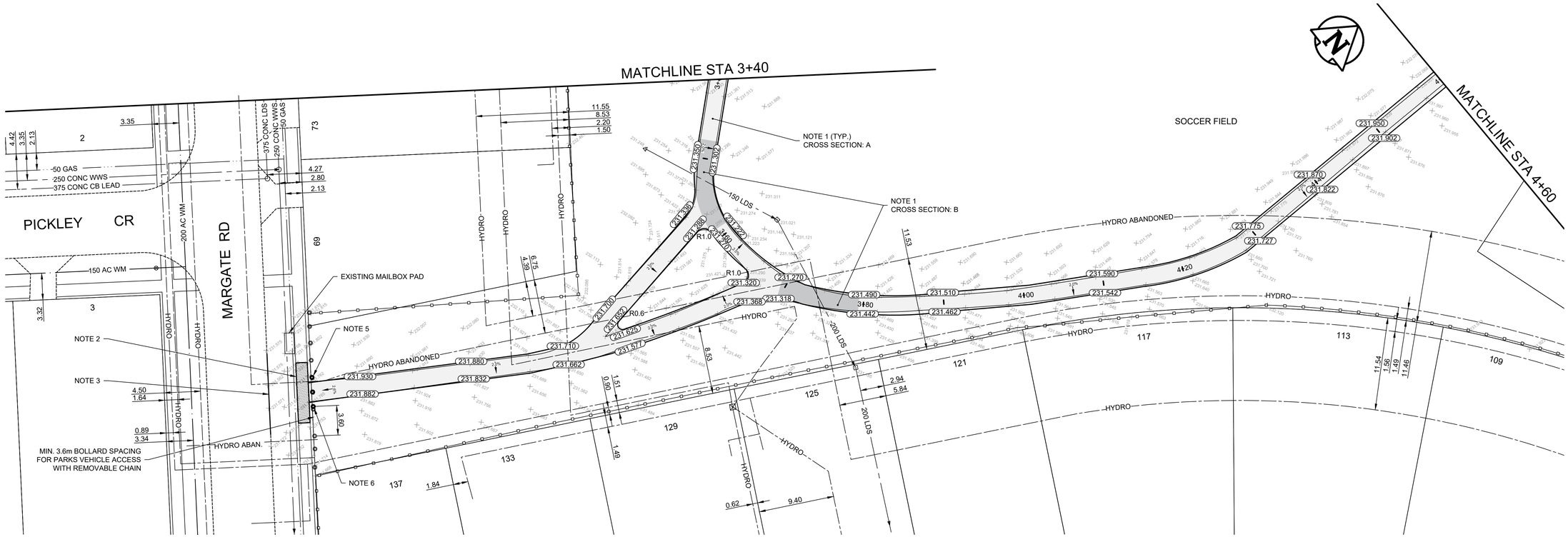

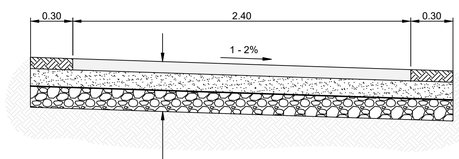

TYPICAL ASPHALT PATHWAY - CROSS SECTION: A
N.T.S.

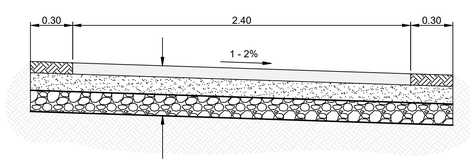

ASPHALT PATHWAY ABOVE LDS PIPE - CROSS SECTION: B
N.T.S.

CONSTRUCTION NOTES

1. REMOVE EXISTING PATH AND CONSTRUCT NEW 75mm MS1 ASPHALT PATHWAY AS PER DETAILED CROSS SECTION (E16)
2. RENEW EXISTING 100mm CONCRETE SIDEWALK (SD-228A)
3. RENEW EXISTING LIP CURB (SD-202A, SD-202C)
4. REMOVE EXISTING CULVERT (CW 3610)
5. SALVAGE AND REINSTALL POST BOLLARD WITH CHAIN (E17)
6. REMOVE EXISTING POST BOLLARD AND INSTALL NEW POST BOLLARD WITH CHAIN (E17)
7. CONSTRUCT GRANULAR SURFACE WITH GRANULAR B BASE COURSE MATERIAL AS PER DETAILED CROSS SECTION

GENERAL NOTES

A. PAVEMENT DIMENSIONS ARE TO BACK OF CURB
B. ALL CURB RADII UNDER 15.0m SHALL BE MODIFIED
C. CURB REPLACEMENT AS DIRECTED BY CONTRACT ADMINISTRATOR
D. CONTRACTOR TO CONFIRM THE LOCATION OF ALL UTILITIES/SERVICES IN THE FIELD PRIOR TO CONSTRUCTION
E. PAVEMENT REPAIRS SHOWN ARE A REPRESENTATIVE SAMPLE OF THE TENDER QUANTITIES

METRIC
WHOLE NUMBERS INDICATE MILLIMETERS
DECIMALIZED NUMBERS INDICATE METERS

ISSUED FOR TENDER

TENDER NO. 2-2025

EXISTING	LEGEND - PLAN	PROPOSED	EXISTING	LEGEND - PLAN	PROPOSED	EXISTING	LEGEND - PLAN	PROPOSED
	HYDRANT			LDS/WWS			CONCRETE	
	VALVE			WATERMAIN			CONCRETE SIDEWALK	
	CURB STOP			GAS			ASPHALT	
	MANHOLE			TRAFFIC SIGNALS			GRAVEL	
	CATCH BASIN			HYDRO/STREET LIGHT				
	CATCH PIT			MTS/SHAW				
	LIGHT STANDARD			CURB RENEWAL				
	BOLLARD			PROPERTY LINE				
	FENCE			RAMP CURB				
	CULVERT		231.000	ELEVATIONS	231.000			
	SWALE FLOW			TREE				

LOCATION APPROVED
UNDERGROUND STRUCTURES

SUPR. U/G STRUCTURES COMMITTEE — DATE

NOTE:
LOCATION OF UNDERGROUND STRUCTURES AS SHOWN ARE BASED ON THE BEST INFORMATION AVAILABLE. BUT NO GUARANTEE IS GIVEN THAT ALL EXISTING UTILITIES ARE SHOWN OR THAT THE GIVEN LOCATIONS ARE EXACT. CONFIRMATION OF EXISTENCE AND EXACT LOCATION OF ALL SERVICES MUST BE OBTAINED FROM THE INDIVIDUAL UTILITIES BEFORE PROCEEDING WITH CONSTRUCTION.

B.M.
ELEV.

NO.	REVISIONS	DATE	BY
2.	ISSUED FOR TENDER	2025/02/25	D.P.
1.	SUBMIT FOR PLAN APPROVAL	2025/02/05	D.P.

ENGINEERING DIVISION
TECHNOLOGY SERVICES BRANCH
106 - 1155 PACIFIC AVE

DESIGNED BY	D.P	CHECKED BY	G.K., R.W., J.T.S.
DRAWN BY	D.P.	APPROVED BY	J.T.S.
HOR. SCALE:	1 : 250		
VERTICAL:			
DATE	2025/02/25		

ENGINEER'S SEAL
PROVINCE OF MANITOBA
J.T. SHUMKA
Member 32541
REGISTERED PROFESSIONAL ENGINEER
2025-02-25

Winnipeg

THE CITY OF WINNIPEG
PUBLIC WORKS DEPARTMENT

ADSUM PARK PATHWAY
FROM MAPLES COMMUNITY CENTER TO MARGATE ROAD
ASPHALT PATHWAY RECONSTRUCTION AND ASSOCIATED WORKS
FROM STA. 3+40 TO STA. 4+60

CITY DRAWING NUMBER
SE-25-102

SHEET 3 OF 29

3