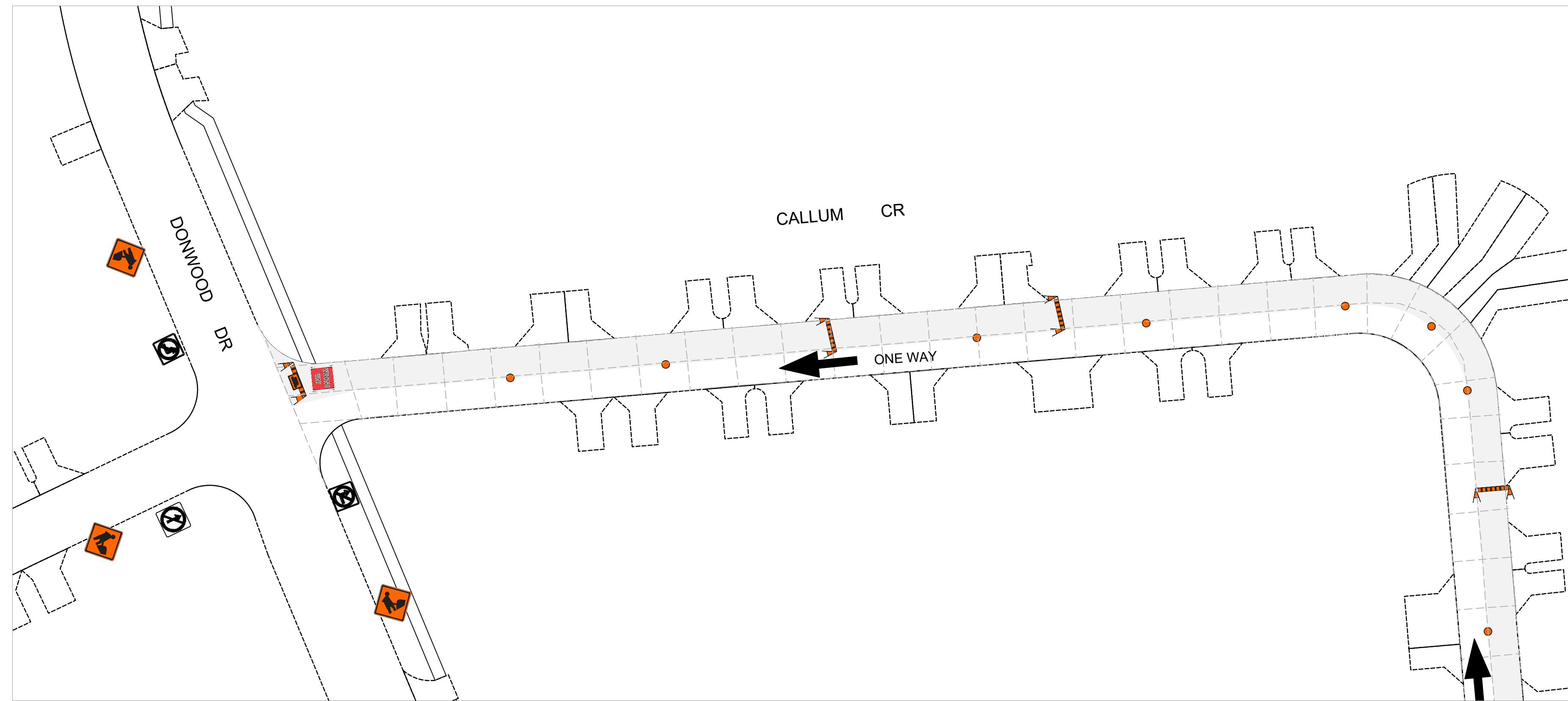



**APPENDIX 'D' – TEMPORARY TRAFFIC CONTROL SIGNAGE  
DRAWINGS**

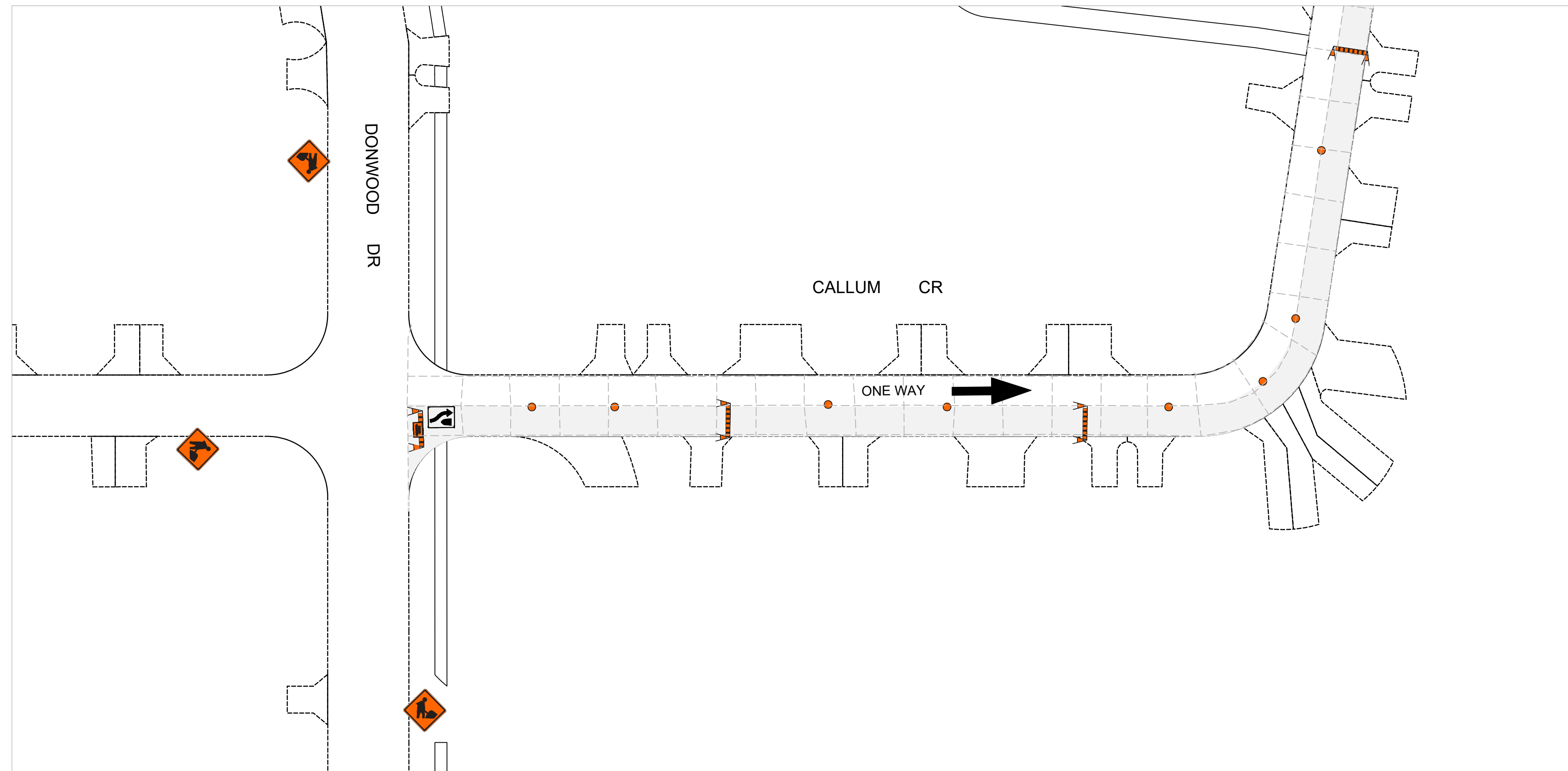
# STAGE I



## TRAFFIC SIGNAGE & STAGING

- TC-2 ROADWORK 
- RB-11 (L/R) TURN PROHIBITED 
- RB 21 (L/R) ONE-WAY SIGN 
- RB 22 WRONG WAY SIGN 
- ROAD CLOSED / NO EXIT 
- BARRICADE 
- TRAFFIC LANE DIRECTION 
- CONSTRUCTION AREA 
- C-46 SIDEWALK CLOSED 
- TURN LEFT/RIGHT 
- RB-25 (L/R) KEEP LEFT/RIGHT 
- RB-10 THROUGH PROHIBITED 

# STAGE I



- NOTES:**
1. ALL TRAFFIC SIGNAGE AND TEMPORARY TRAFFIC CONTROL TO CONFORM WITH THE LATEST REVISION OF THE CITY OF WINNIPEG MANUAL OF TEMPORARY TRAFFIC CONTROL ON CITY STREETS
  2. CONTRACTOR SHALL MAINTAIN SAFE PEDESTRIAN ACCESS AND CROSSINGS. WHERE SIDEWALKS ARE LOCATED ON BOTH SIDES OF THE STREET, CONTRACTOR MUST MAINTAIN PEDESTRIAN ACCESS ON ONE SIDE AT ALL TIMES.
  3. WHERE APPLICABLE, CONSTRUCTION IS TO BE COMPLETED LANE AT A TIME. WHEN CONSTRUCTION IS COMPLETE IN THE FIRST LANE, TRAFFIC WILL BE MOVED TO THE COMPLETED LANE AND TRAFFIC CONTROL MIRRORRED.
  4. PARKING TO BE REMOVED AT TIME OF CONSTRUCTION
  5. RESIDENTIAL APPROACH ACCESS MUST BE MAINTAINED AT ALL TIMES
  6. BARRICADES SHALL BE PLACED AT EACH PRIVATE APPROACH WHEN NECESSARY
  7. BARRICADES AND POLY POSTS SHALL BE PLACED AT REQUIRED SPACING AS PER MTTTC
  8. ADVANCED SIDEWALK CLOSURE SIGNS TO BE PLACED AS PER MTTTC

FOR INFORMATION ONLY TENDER NO. 27-2025

**THE CITY OF WINNIPEG**  
PUBLIC WORKS DEPARTMENT

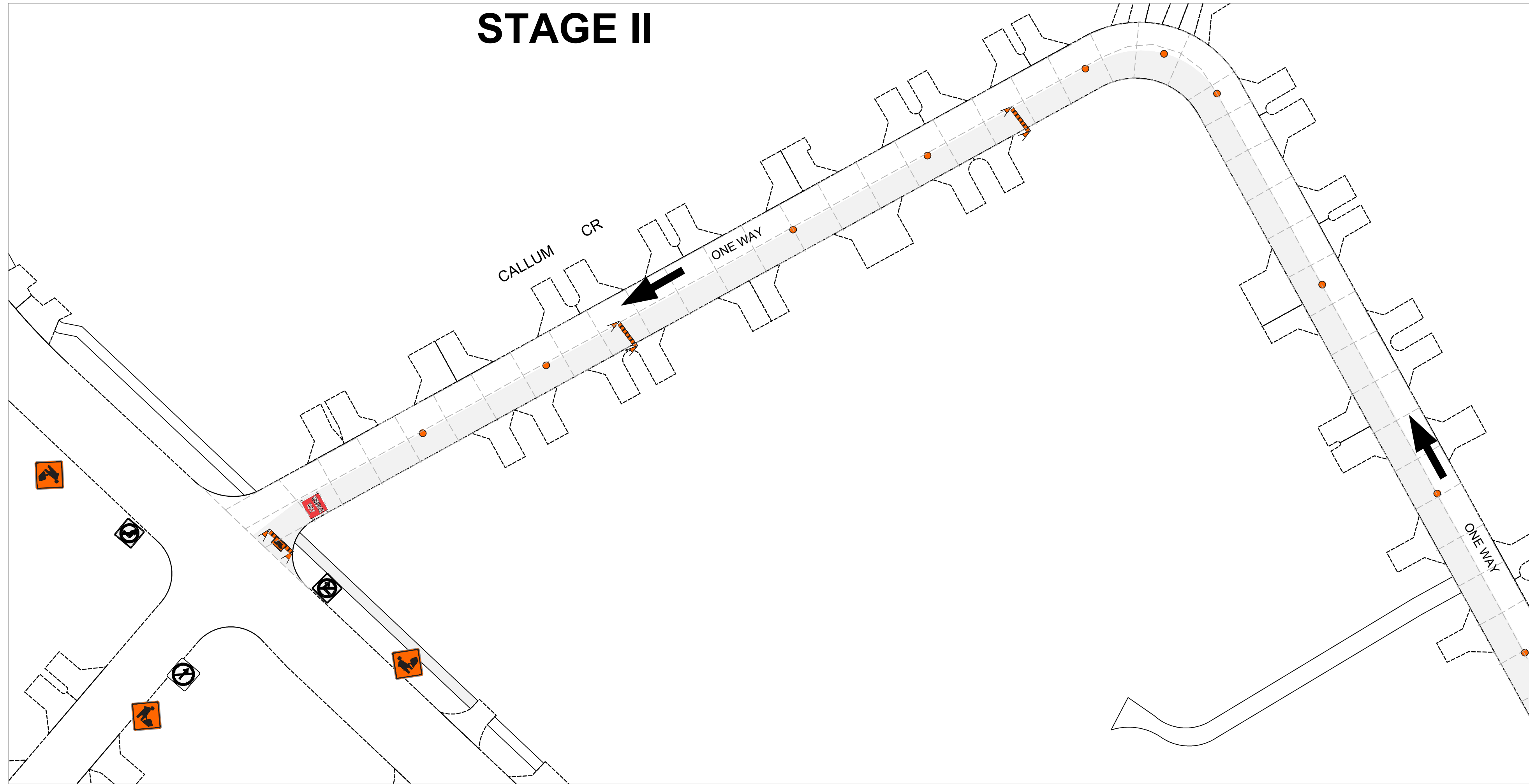
CALLUM CRESCENT  
FROM DONWOOD DRIVE TO DONWOOD DRIVE  
EASTBOUND NORTH LANE  
TEMPORARY TRAFFIC SIGNAGE & STAGING

SHEET 1 OF 12

1

ENGINEERING DIVISION  
TECHNOLOGY SERVICES BRANCH  
106 - 1155 PACIFIC AVE

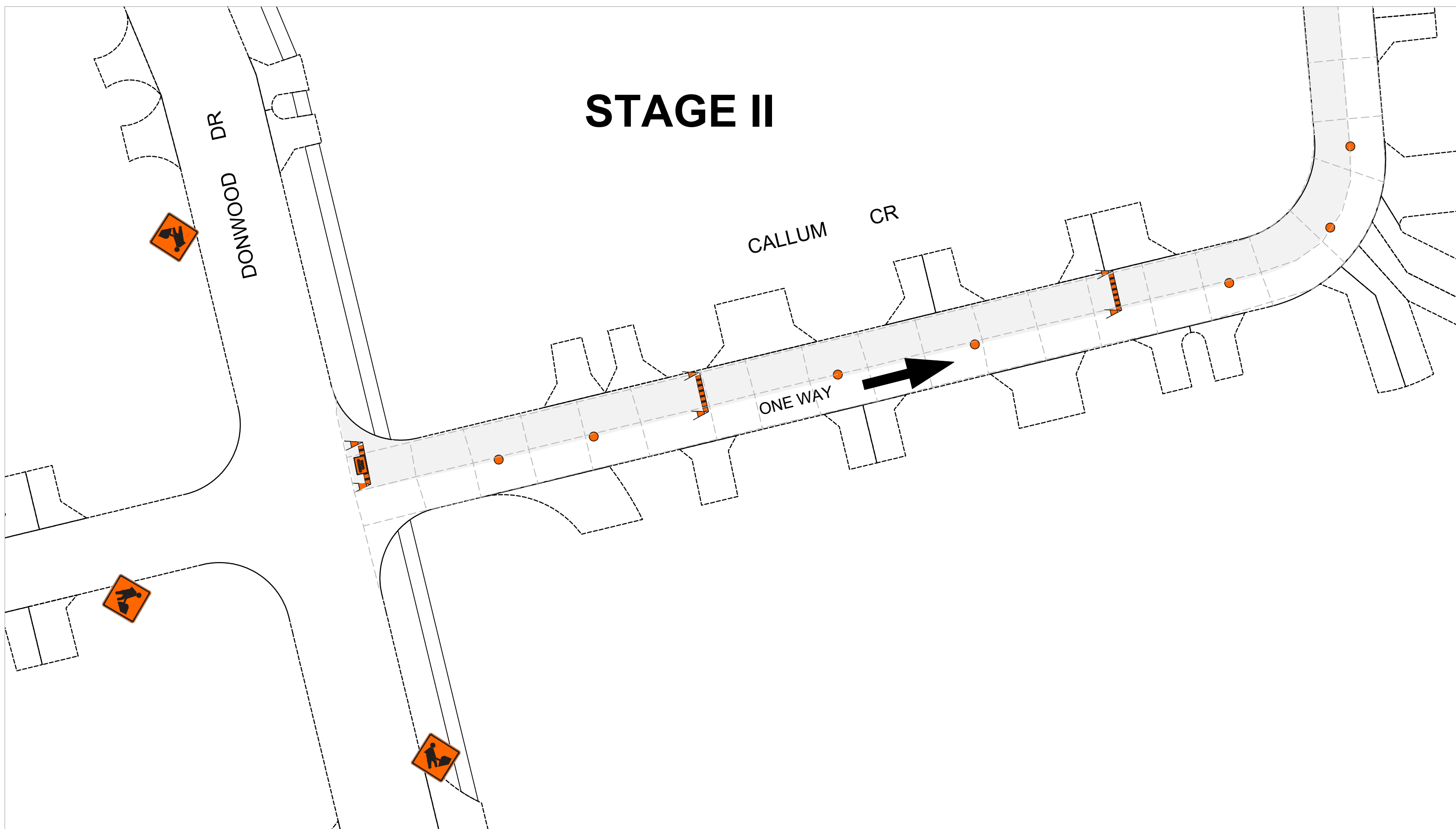
# STAGE II



## TRAFFIC SIGNAGE & STAGING

- TC-2 ROADWORK 
- RB-11 (L/R) TURN PROHIBITED 
- RB 21 (L/R) ONE-WAY SIGN 
- RB 22 WRONG WAY SIGN 
- ROAD CLOSED / NO EXIT 
- BARRICADE 
- TRAFFIC LANE DIRECTION 
- CONSTRUCTION AREA 
- C-46 SIDEWALK CLOSED 
- TURN LEFT/RIGHT 
- RB-25 (L/R) KEEP LEFT/RIGHT 
- RB-10 THROUGH PROHIBITED 

# STAGE II



### NOTES:

1. ALL TRAFFIC SIGNAGE AND TEMPORARY TRAFFIC CONTROL TO CONFORM WITH THE LATEST REVISION OF THE CITY OF WINNIPEG MANUAL OF TEMPORARY TRAFFIC CONTROL ON CITY STREETS
2. CONTRACTOR SHALL MAINTAIN SAFE PEDESTRIAN ACCESS AND CROSSINGS. WHERE SIDEWALKS ARE LOCATED ON BOTH SIDES OF THE STREET, CONTRACTOR MUST MAINTAIN PEDESTRIAN ACCESS ON ONE SIDE AT ALL TIMES.
3. WHERE APPLICABLE, CONSTRUCTION IS TO BE COMPLETED LANE AT A TIME. WHEN CONSTRUCTION IS COMPLETE IN THE FIRST LANE, TRAFFIC WILL BE MOVED TO THE COMPLETED LANE AND TRAFFIC CONTROL MIRRORED.
4. PARKING TO BE REMOVED AT TIME OF CONSTRUCTION
5. RESIDENTIAL APPROACH ACCESS MUST BE MAINTAINED AT ALL TIMES
6. BARRICADES SHALL BE PLACED AT EACH PRIVATE APPROACH WHEN NECESSARY
7. BARRICADES AND POLY POSTS SHALL BE PLACED AT REQUIRED SPACING AS PER MITTC
8. ADVANCED SIDEWALK CLOSURE SIGNS TO BE PLACED AS PER MITTC

FOR INFORMATION ONLY

TENDER NO. 27-2025



**THE CITY OF WINNIPEG**  
PUBLIC WORKS DEPARTMENT

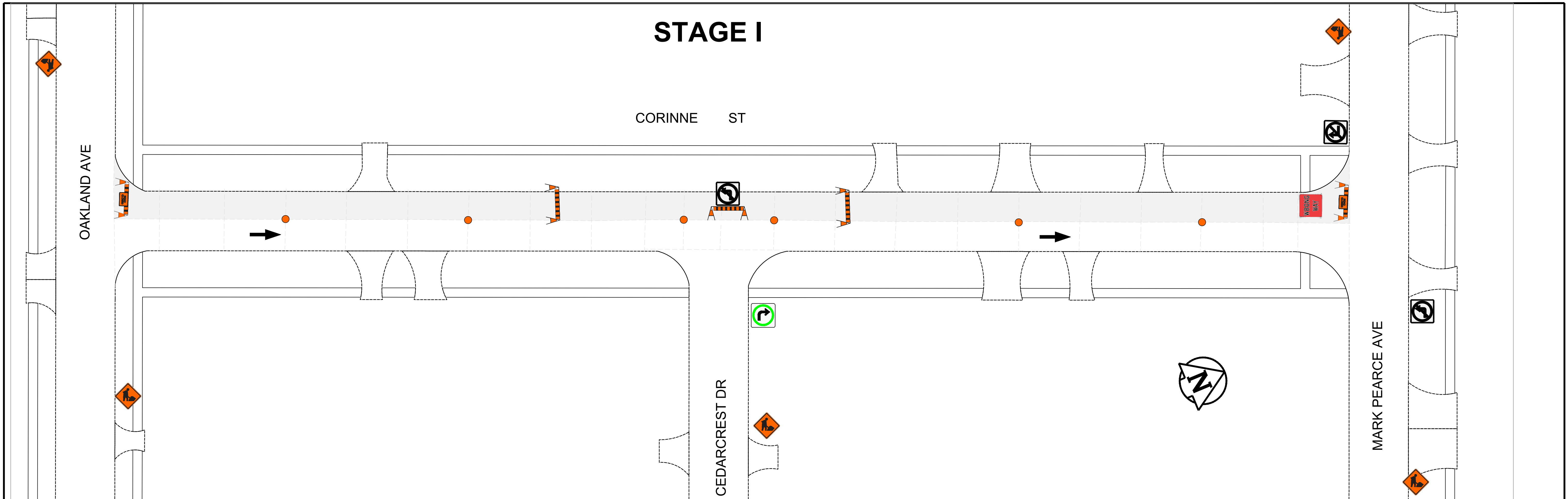
ENGINEERING DIVISION  
TECHNOLOGY SERVICES BRANCH  
106 - 1155 PACIFIC AVE

CALLUM CRESCENT  
FROM DONWOOD DRIVE TO DONWOOD DRIVE  
EASTBOUND NORTH LANE  
TEMPORARY TRAFFIC SIGNAGE & STAGING





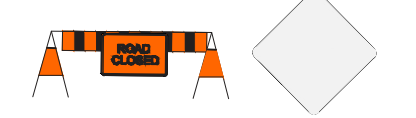



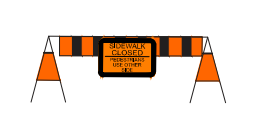

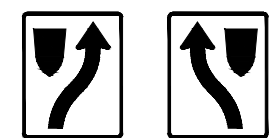

SHEET 2 OF 12

2

# STAGE I



## TRAFFIC SIGNAGE & STAGING

- TC-2 ROADWORK 
- RB-11 (L/R) TURN PROHIBITED 
- RB 21 (L/R) ONE-WAY SIGN 
- RB 22 WRONG WAY SIGN 
- ROAD CLOSED / NO EXIT 
- BARRICADE 
- TRAFFIC LANE DIRECTION 
- CONSTRUCTION AREA 
- C-46 SIDEWALK CLOSED 
- TURN LEFT/RIGHT 
- RB-25 (L/R) KEEP LEFT/RIGHT 
- RB-10 THROUGH PROHIBITED 

### NOTES:

1. ALL TRAFFIC SIGNAGE AND TEMPORARY TRAFFIC CONTROL TO CONFORM WITH THE LATEST REVISION OF THE CITY OF WINNIPEG MANUAL OF TEMPORARY TRAFFIC CONTROL ON CITY STREETS
2. CONTRACTOR SHALL MAINTAIN SAFE PEDESTRIAN ACCESS AND CROSSINGS. WHERE SIDEWALKS ARE LOCATED ON BOTH SIDES OF THE STREET, CONTRACTOR MUST MAINTAIN PEDESTRIAN ACCESS ON ONE SIDE AT ALL TIMES.
3. WHERE APPLICABLE, CONSTRUCTION IS TO BE COMPLETED LANE AT A TIME. WHEN CONSTRUCTION IS COMPLETE IN THE FIRST LANE, TRAFFIC WILL BE MOVED TO THE COMPLETED LANE AND TRAFFIC CONTROL MIRRORED.
4. PARKING TO BE REMOVED AT TIME OF CONSTRUCTION.
5. RESIDENTIAL APPROACH ACCESS MUST BE MAINTAINED AT ALL TIMES
6. BARRICADES SHALL BE PLACED AT EACH PRIVATE APPROACH WHEN NECESSARY
7. BARRICADES AND POLY POSTS SHALL BE PLACED AT REQUIRED SPACING AS PER MTTCC
8. ADVANCED SIDEWALK CLOSURE SIGNS TO BE PLACED AS PER MTTCC

FOR INFORMATION ONLY TENDER NO. 27-2025

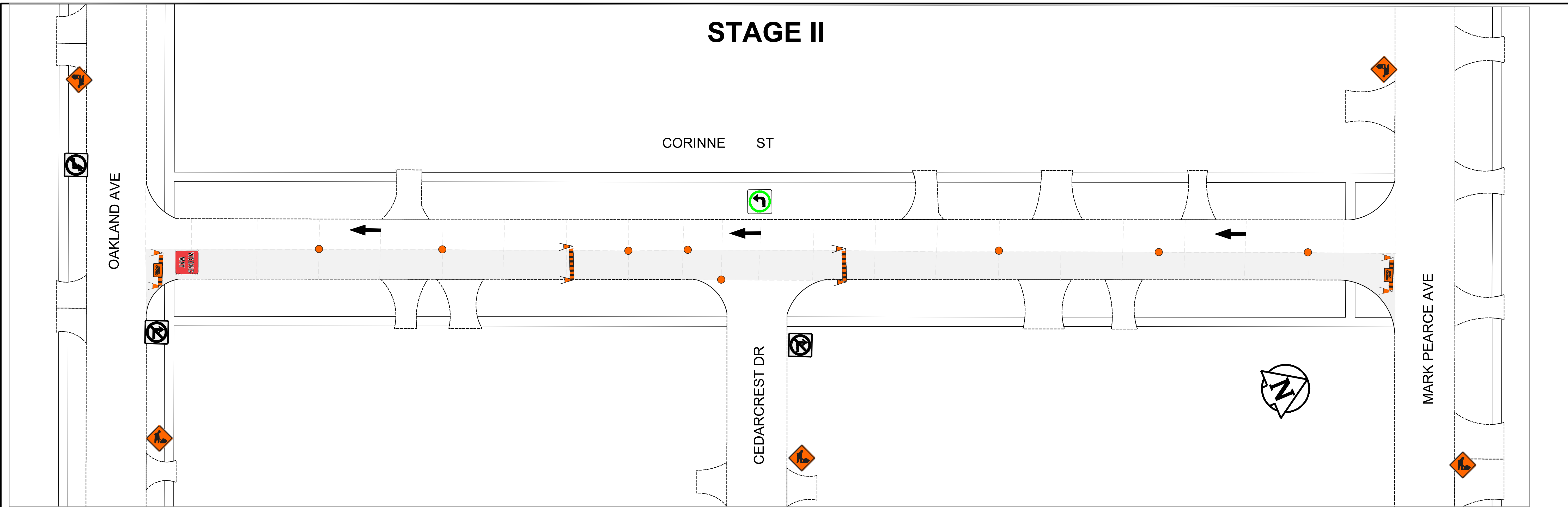
**THE CITY OF WINNIPEG**  
PUBLIC WORKS DEPARTMENT

CORINNE STREET  
FROM OAKLAND AVENUE TO MARK PEARCE AVENUE  
NORTHBOUND LANE  
TEMPORARY TRAFFIC SIGNAGE & STAGING

SHEET 3 OF 12  
2

ENGINEERING DIVISION  
TECHNOLOGY SERVICES BRANCH  
106 - 1155 PACIFIC AVE

# STAGE II



## TRAFFIC SIGNAGE & STAGING

- TC-2 ROADWORK 
- RB-11 (L/R) TURN PROHIBITED 
- RB 21 (L/R) ONE-WAY SIGN 
- RB 22 WRONG WAY SIGN 
- ROAD CLOSED / NO EXIT 
- BARRICADE 
- TRAFFIC LANE DIRECTION 
- CONSTRUCTION AREA 
- C-46 SIDEWALK CLOSED 
- TURN LEFT/RIGHT 
- RB-25 (L/R) KEEP LEFT/RIGHT 
- RB-10 THROUGH PROHIBITED 

- NOTES:**
1. ALL TRAFFIC SIGNAGE AND TEMPORARY TRAFFIC CONTROL TO CONFORM WITH THE LATEST REVISION OF THE CITY OF WINNIPEG MANUAL OF TEMPORARY TRAFFIC CONTROL ON CITY STREETS
  2. CONTRACTOR SHALL MAINTAIN SAFE PEDESTRIAN ACCESS AND CROSSINGS. WHERE SIDEWALKS ARE LOCATED ON BOTH SIDES OF THE STREET, CONTRACTOR MUST MAINTAIN PEDESTRIAN ACCESS ON ONE SIDE AT ALL TIMES.
  3. WHERE APPLICABLE, CONSTRUCTION IS TO BE COMPLETED LANE AT A TIME. WHEN CONSTRUCTION IS COMPLETE IN THE FIRST LANE, TRAFFIC WILL BE MOVED TO THE COMPLETED LANE AND TRAFFIC CONTROL MIRRORED.
  4. PARKING TO BE REMOVED AT TIME OF CONSTRUCTION.
  5. RESIDENTIAL APPROACH ACCESS MUST BE MAINTAINED AT ALL TIMES
  6. BARRICADES SHALL BE PLACED AT EACH PRIVATE APPROACH WHEN NECESSARY
  7. BARRICADES AND POLY POSTS SHALL BE PLACED AT REQUIRED SPACING AS PER MTTC
  8. ADVANCED SIDEWALK CLOSURE SIGNS TO BE PLACED AS PER MTTC

FOR INFORMATION ONLY TENDER NO. 27-2025

**THE CITY OF WINNIPEG**  
PUBLIC WORKS DEPARTMENT

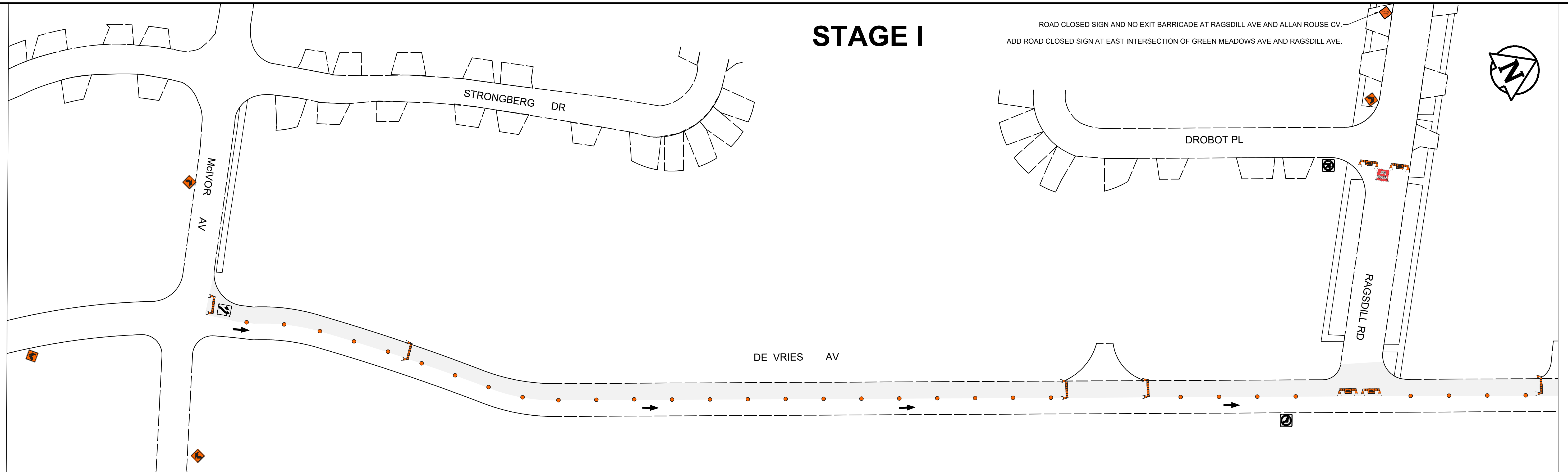
**CORINNE STREET**  
FROM OAKLAND AVENUE TO MARK PEARCE AVENUE  
SOUTHBOUND LANE  
TEMPORARY TRAFFIC SIGNAGE & STAGING

SHEET 4 OF 12

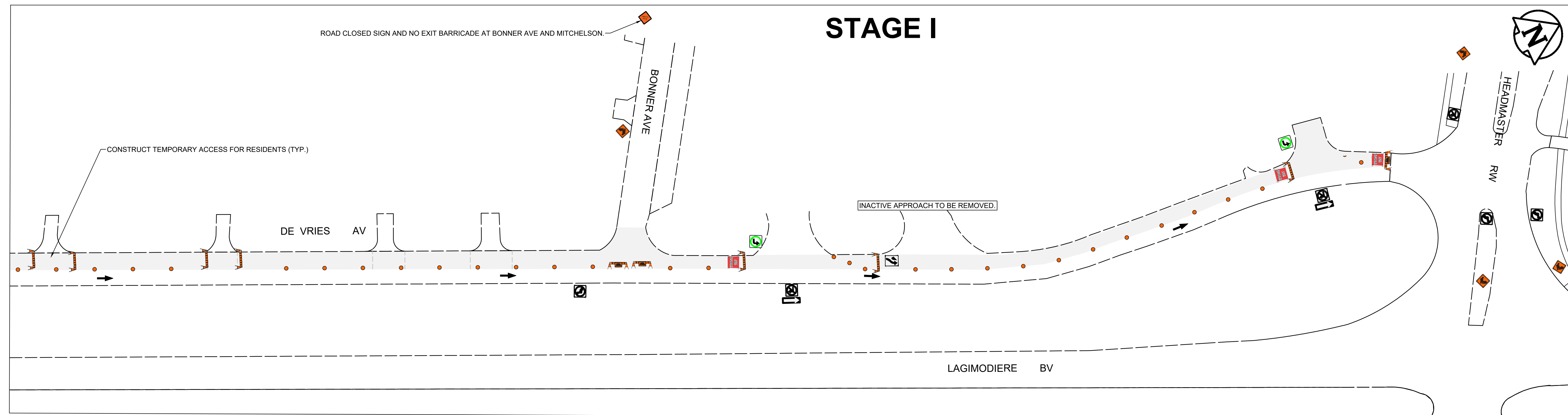
2

ENGINEERING DIVISION  
TECHNOLOGY SERVICES BRANCH  
106 - 1155 PACIFIC AVE

# STAGE I



# STAGE I



### TRAFFIC SIGNAGE & STAGING

TC-2 ROADWORK



BARRICADE



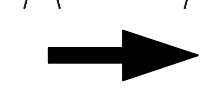
RB-10 THROUGH PROHIBITED



RB-11 (L/R) TURN PROHIBITED



TRAFFIC LANE DIRECTION



RB 21 (L/R) ONE-WAY SIGN



CONSTRUCTION AREA



RB 22 WRONG WAY SIGN



C-46 SIDEWALK CLOSED



ROAD CLOSED / NO EXIT



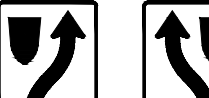
TURN LEFT/RIGHT



TC-17 YIELD TO ONCOMING TRAFFIC



RB-25 (L/R) KEEP LEFT/RIGHT



#### NOTES:

1. ALL TRAFFIC SIGNAGE AND TEMPORARY TRAFFIC CONTROL TO CONFORM WITH THE LATEST REVISION OF THE CITY OF WINNIPEG MANUAL OF TEMPORARY TRAFFIC CONTROL ON CITY STREETS
2. CONTRACTOR SHALL MAINTAIN SAFE PEDESTRIAN ACCESS AND CROSSINGS. WHERE SIDEWALKS ARE LOCATED ON BOTH SIDES OF THE STREET, CONTRACTOR MUST MAINTAIN PEDESTRIAN ACCESS ON ONE SIDE AT ALL TIMES.
3. WHERE APPLICABLE, CONSTRUCTION IS TO BE COMPLETED LANE AT A TIME. WHEN CONSTRUCTION IS COMPLETE IN THE FIRST LANE, TRAFFIC WILL BE MOVED TO THE COMPLETED LANE AND TRAFFIC CONTROL MIRRORED.
4. PARKING TO BE REMOVED AT TIME OF CONSTRUCTION.
5. RESIDENTIAL APPROACH ACCESS MUST BE MAINTAINED AT ALL TIMES
6. BARRICADES SHALL BE PLACED AT EACH PRIVATE APPROACH WHEN NECESSARY
7. BARRICADES AND POLY POSTS SHALL BE PLACED AT REQUIRED SPACING AS PER MTTC
8. ADVANCED SIDEWALK CLOSURE SIGNS TO BE PLACED AS PER MTTC

ENGINEERING DIVISION  
TECHNOLOGY SERVICES BRANCH  
106 - 1155 PACIFIC AVE

FOR INFORMATION ONLY

TENDER NO. 27-2025



**THE CITY OF WINNIPEG**  
PUBLIC WORKS DEPARTMENT

DE VRIES AVENUE

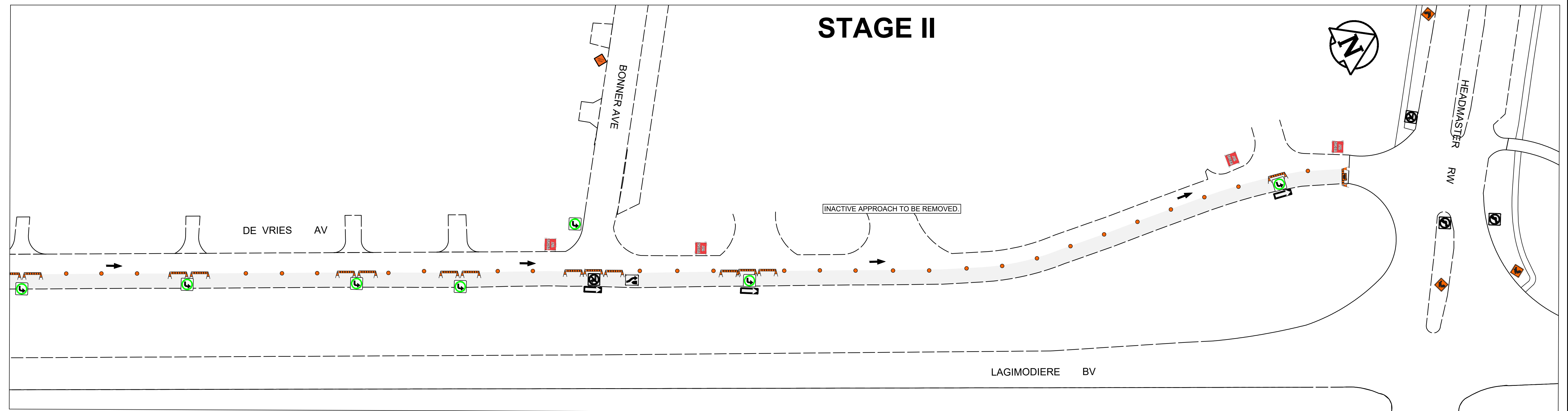
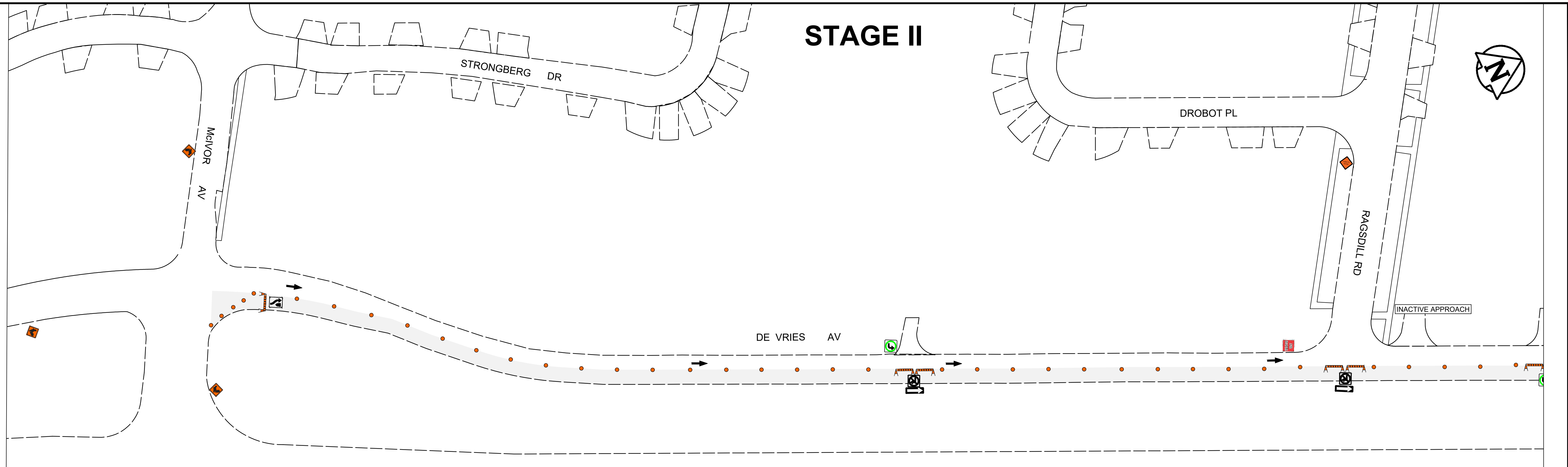
FROM MCIVOR AVENUE TO HEADMASTER ROW

SOUTHBOUND LANE

TEMPORARY TRAFFIC SIGNAGE & STAGING

SHEET 5 OF 12

1



**TRAFFIC SIGNAGE & STAGING**

TC-2 ROADWORK



BARRICADE



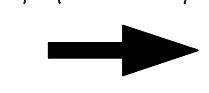
RB-10 THROUGH PROHIBITED



RB-11 (L/R) TURN PROHIBITED



TRAFFIC LANE DIRECTION



RB 21 (L/R) ONE-WAY SIGN



CONSTRUCTION AREA



RB 22 WRONG WAY SIGN



C-46 SIDEWALK CLOSED



ROAD CLOSED / NO EXIT



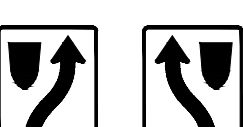
TURN LEFT/RIGHT



TC-17 YIELD TO ONCOMING TRAFFIC



RB-25 (L/R) KEEP LEFT/RIGHT



**NOTES:**

1. ALL TRAFFIC SIGNAGE AND TEMPORARY TRAFFIC CONTROL TO CONFORM WITH THE LATEST REVISION OF THE CITY OF WINNIPEG MANUAL OF TEMPORARY TRAFFIC CONTROL ON CITY STREETS
2. CONTRACTOR SHALL MAINTAIN SAFE PEDESTRIAN ACCESS AND CROSSINGS. WHERE SIDEWALKS ARE LOCATED ON BOTH SIDES OF THE STREET, CONTRACTOR MUST MAINTAIN PEDESTRIAN ACCESS ON ONE SIDE AT ALL TIMES.
3. WHERE APPLICABLE, CONSTRUCTION IS TO BE COMPLETED LANE AT A TIME. WHEN CONSTRUCTION IS COMPLETE IN THE FIRST LANE, TRAFFIC WILL BE MOVED TO THE COMPLETED LANE AND TRAFFIC CONTROL MIRRORED.
4. PARKING TO BE REMOVED AT TIME OF CONSTRUCTION.
5. RESIDENTIAL APPROACH ACCESS MUST BE MAINTAINED AT ALL TIMES
6. BARRICADES SHALL BE PLACED AT EACH PRIVATE APPROACH WHEN NECESSARY
7. BARRICADES AND POLY POSTS SHALL BE PLACED AT REQUIRED SPACING AS PER MTTC
8. ADVANCED SIDEWALK CLOSURE SIGNS TO BE PLACED AS PER MTTC

ENGINEERING DIVISION  
TECHNOLOGY SERVICES BRANCH  
106 - 1155 PACIFIC AVE

FOR INFORMATION ONLY

TENDER NO. 27-2025

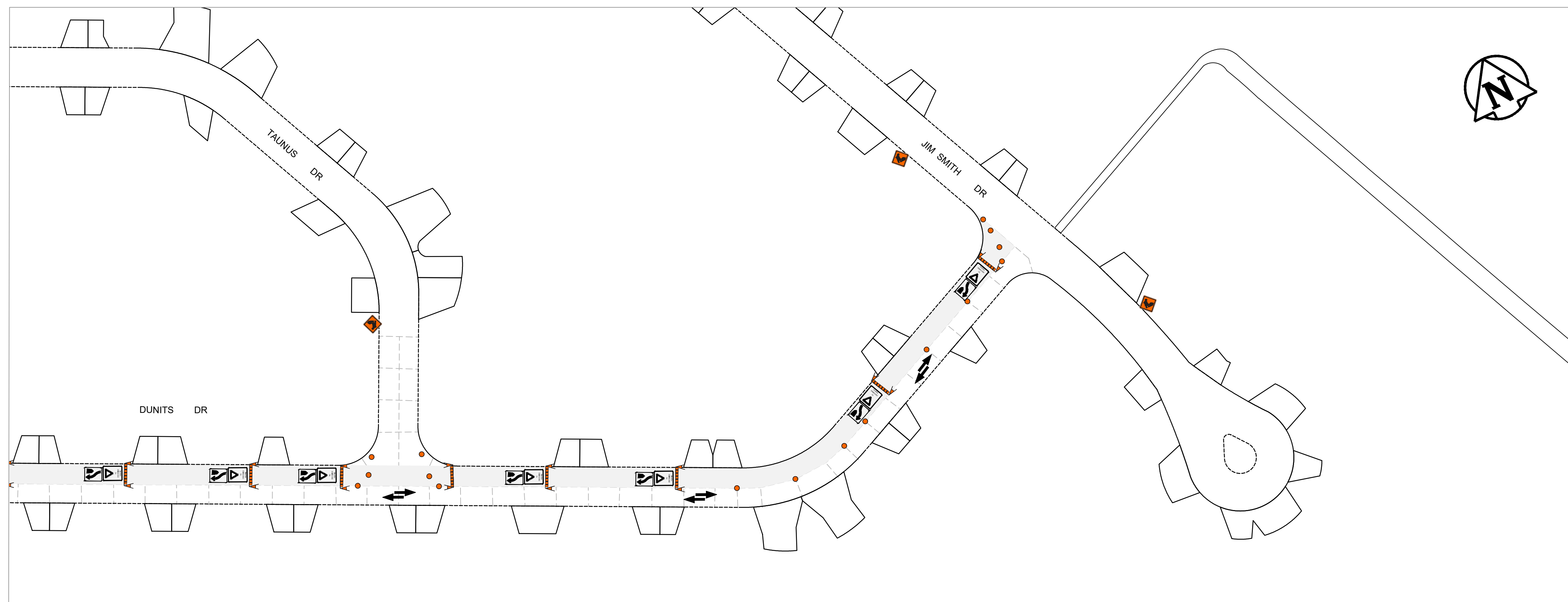
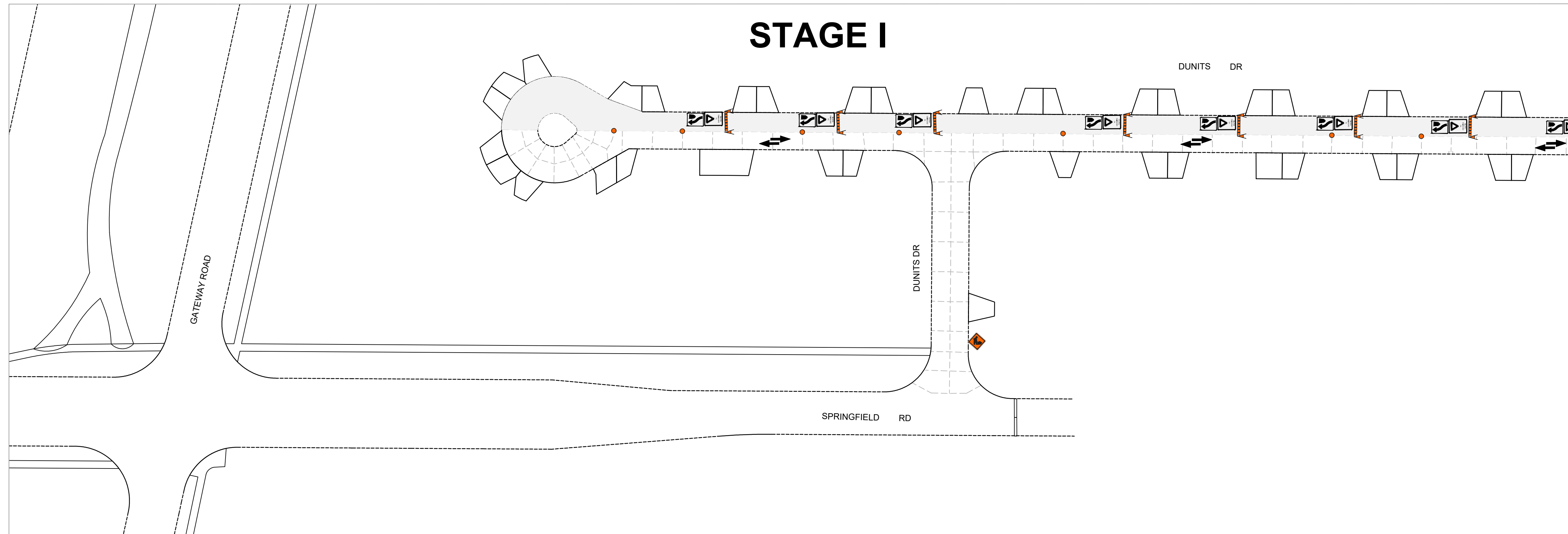


**THE CITY OF WINNIPEG**  
PUBLIC WORKS DEPARTMENT




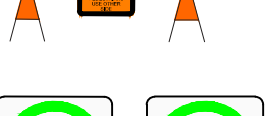

DE VRIES AVENUE  
FROM MCIVOR AVENUE TO HEADMASTER ROW  
NORTHBOUND LANE  
TEMPORARY TRAFFIC SIGNAGE & STAGING

SHEET 6 OF 12

2




**TRAFFIC SIGNAGE & STAGING**

- MC-44A STOP SIGN 
- TC-2 ROADWORK 
- RB-11 (L/R) TURN PROHIBITED 
- RB 21 (L/R) ONE-WAY SIGN 
- RB 22 WRONG WAY SIGN 
- ROAD CLOSED / NO EXIT 
- TC-17 YIELD TO ONCOMING TRAFFIC 
- BARRICADE 
- TRAFFIC LANE DIRECTION 
- CONSTRUCTION AREA 
- C-46 SIDEWALK CLOSED 
- TURN LEFT/RIGHT 
- RB-25 (L/R) KEEP LEFT/RIGHT 
- RB-10 THROUGH PROHIBITED 

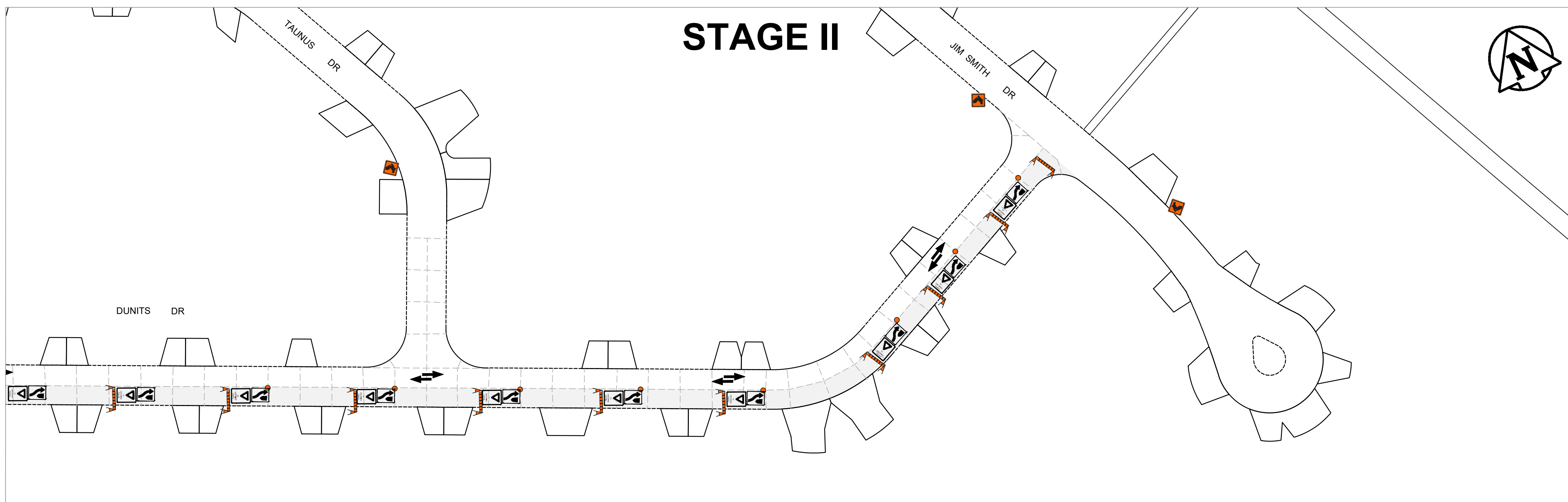
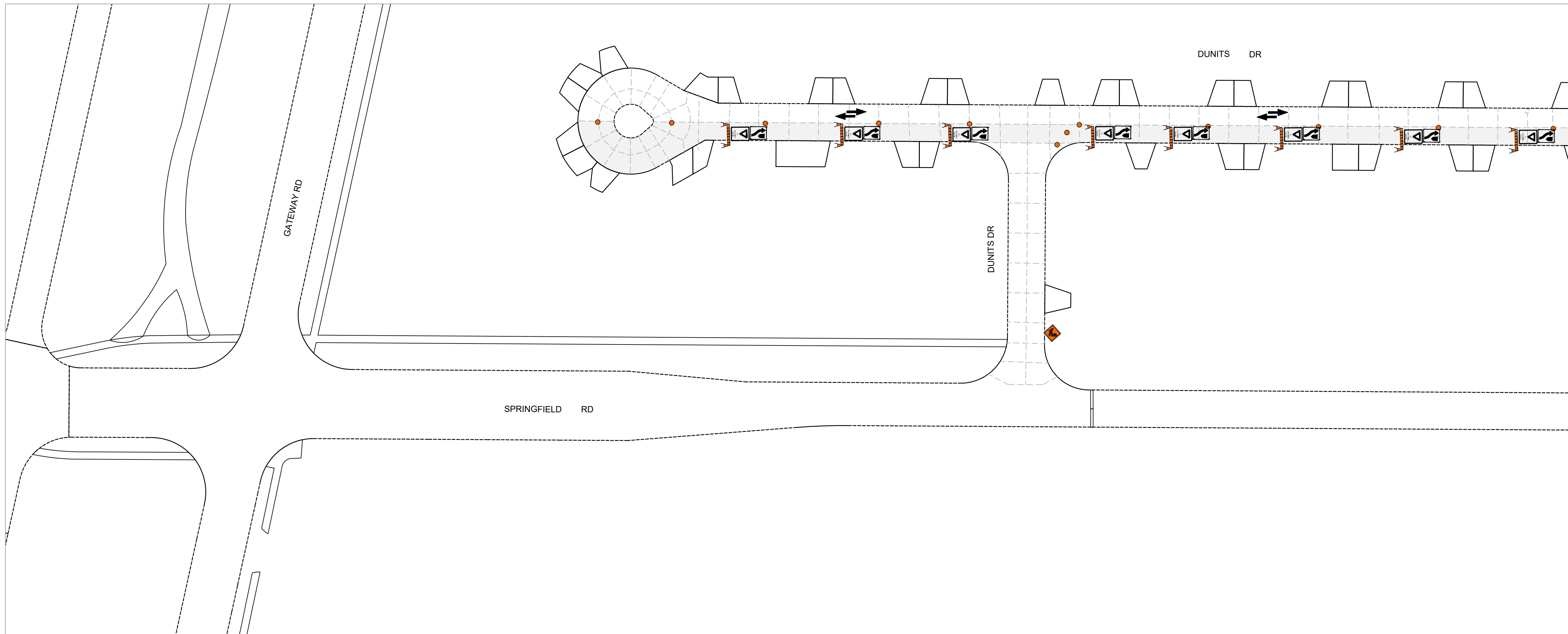
- NOTES:**
1. ALL TRAFFIC SIGNAGE AND TEMPORARY TRAFFIC CONTROL TO CONFORM WITH THE LATEST REVISION OF THE CITY OF WINNIPEG MANUAL OF TEMPORARY TRAFFIC CONTROL ON CITY STREETS
  2. CONTRACTOR SHALL MAINTAIN SAFE PEDESTRIAN ACCESS AND CROSSINGS. WHERE SIDEWALKS ARE LOCATED ON BOTH SIDES OF THE STREET, CONTRACTOR MUST MAINTAIN PEDESTRIAN ACCESS ON ONE SIDE AT ALL TIMES.
  3. WHERE APPLICABLE, CONSTRUCTION IS TO BE COMPLETED LANE AT A TIME. WHEN CONSTRUCTION IS COMPLETE IN THE FIRST LANE, TRAFFIC WILL BE MOVED TO THE COMPLETED LANE AND TRAFFIC CONTROL MIRRORED.
  4. PARKING TO BE REMOVED AT TIME OF CONSTRUCTION.
  5. RESIDENTIAL APPROACH ACCESS MUST BE MAINTAINED AT ALL TIMES
  6. BARRICADES SHALL BE PLACED AT EACH PRIVATE APPROACH WHEN NECESSARY
  7. BARRICADES AND POLY POSTS SHALL BE PLACED AT REQUIRED SPACING AS PER MTTCC
  8. ADVANCED SIDEWALK CLOSURE SIGNS TO BE PLACED AS PER MTTCC

ENGINEERING DIVISION  
TECHNOLOGY SERVICES BRANCH  
106 - 1155 PACIFIC AVE















FOR INFORMATION ONLY		TENDER NO. 27-2025	
 <b>THE CITY OF WINNIPEG</b> PUBLIC WORKS DEPARTMENT			
DUNITS DRIVE		SHEET 7 OF 12	
FROM END	TO JIM SMITH DRIVE	1	
WESTBOUND LANE TEMPORARY TRAFFIC SIGNAGE & STAGING			



# STAGE II




## TRAFFIC SIGNAGE & STAGING

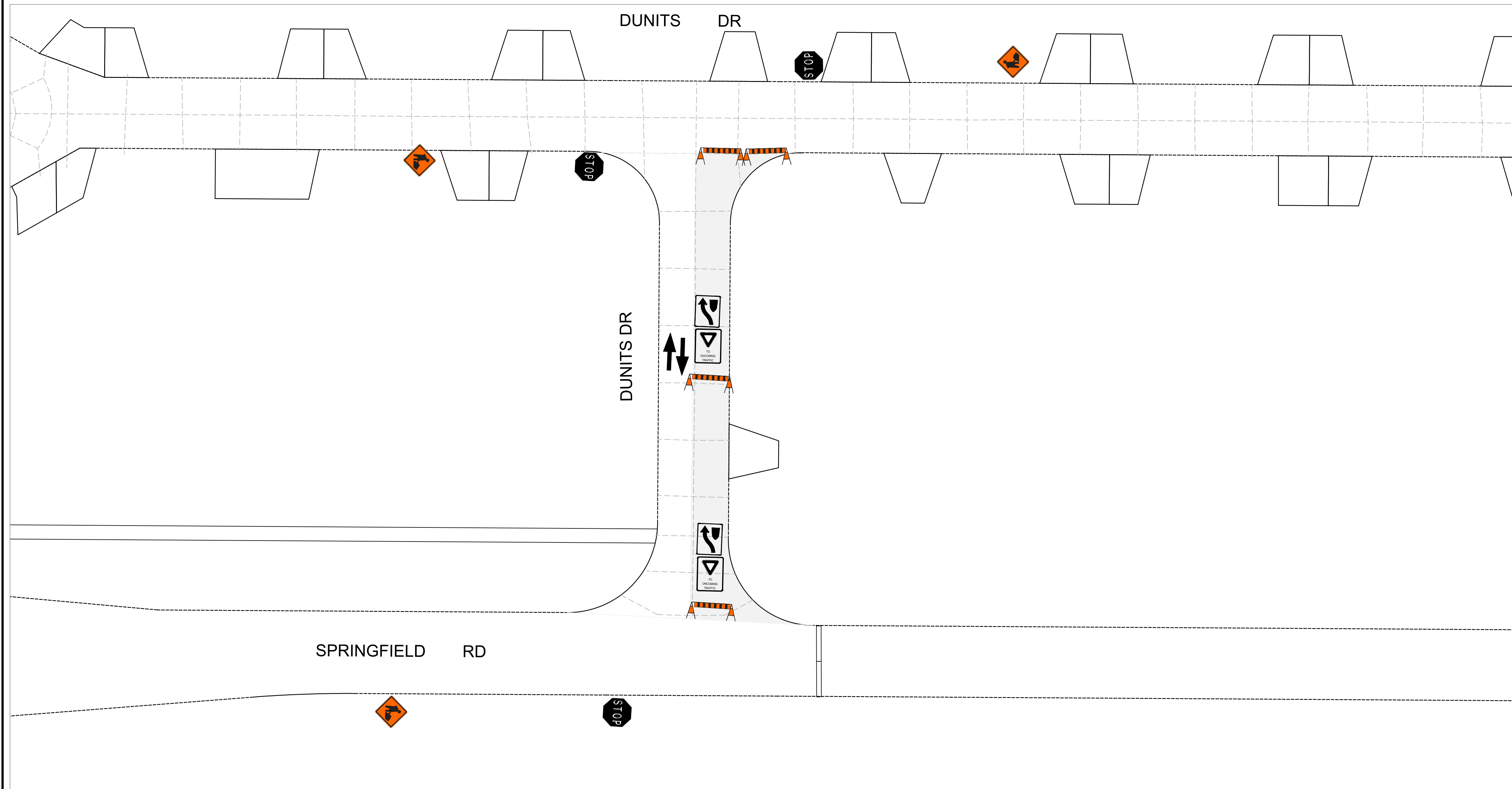
- MC-44A STOP SIGN 
- TC-2 ROADWORK 
- RB-11 (L/R) TURN PROHIBITED 
- RB 21 (L/R) ONE-WAY SIGN 
- RB 22 WRONG WAY SIGN 
- ROAD CLOSED / NO EXIT 
- TC-17 YIELD TO ONCOMING TRAFFIC 
- BARRICADE 
- TRAFFIC LANE DIRECTION 
- CONSTRUCTION AREA 
- C-46 SIDEWALK CLOSED 
- TURN LEFT/RIGHT 
- RB-25 (L/R) KEEP LEFT/RIGHT 
- RB-10 THROUGH PROHIBITED 

- NOTES:**
1. ALL TRAFFIC SIGNAGE AND TEMPORARY TRAFFIC CONTROL TO CONFORM WITH THE LATEST REVISION OF THE CITY OF WINNIPEG MANUAL OF TEMPORARY TRAFFIC CONTROL ON CITY STREETS
  2. CONTRACTOR SHALL MAINTAIN SAFE PEDESTRIAN ACCESS AND CROSSINGS. WHERE SIDEWALKS ARE LOCATED ON BOTH SIDES OF THE STREET, CONTRACTOR MUST MAINTAIN PEDESTRIAN ACCESS ON ONE SIDE AT ALL TIMES.
  3. WHERE APPLICABLE, CONSTRUCTION IS TO BE COMPLETED LANE AT A TIME. WHEN CONSTRUCTION IS COMPLETE IN THE FIRST LANE, TRAFFIC WILL BE MOVED TO THE COMPLETED LANE AND TRAFFIC CONTROL MIRRORED.
  4. PARKING TO BE REMOVED AT TIME OF CONSTRUCTION.
  5. RESIDENTIAL APPROACH ACCESS MUST BE MAINTAINED AT ALL TIMES
  6. BARRICADES SHALL BE PLACED AT EACH PRIVATE APPROACH WHEN NECESSARY
  7. BARRICADES AND POLY POSTS SHALL BE PLACED AT REQUIRED SPACING AS PER MTTG
  8. ADVANCED SIDEWALK CLOSURE SIGNS TO BE PLACED AS PER MTTG















ENGINEERING DIVISION  
TECHNOLOGY SERVICES BRANCH  
106 - 1155 PACIFIC AVE

FOR INFORMATION ONLY		TENDER NO. 27-2025	
 <b>THE CITY OF WINNIPEG</b> PUBLIC WORKS DEPARTMENT		DUNITS DRIVE	
		FROM END	TO JIM SMITH DRIVE
FROM END EASTBOUND LANE TEMPORARY TRAFFIC SIGNAGE & STAGING		SHEET 8 OF 12 2	

# STAGE III




## TRAFFIC SIGNAGE & STAGING


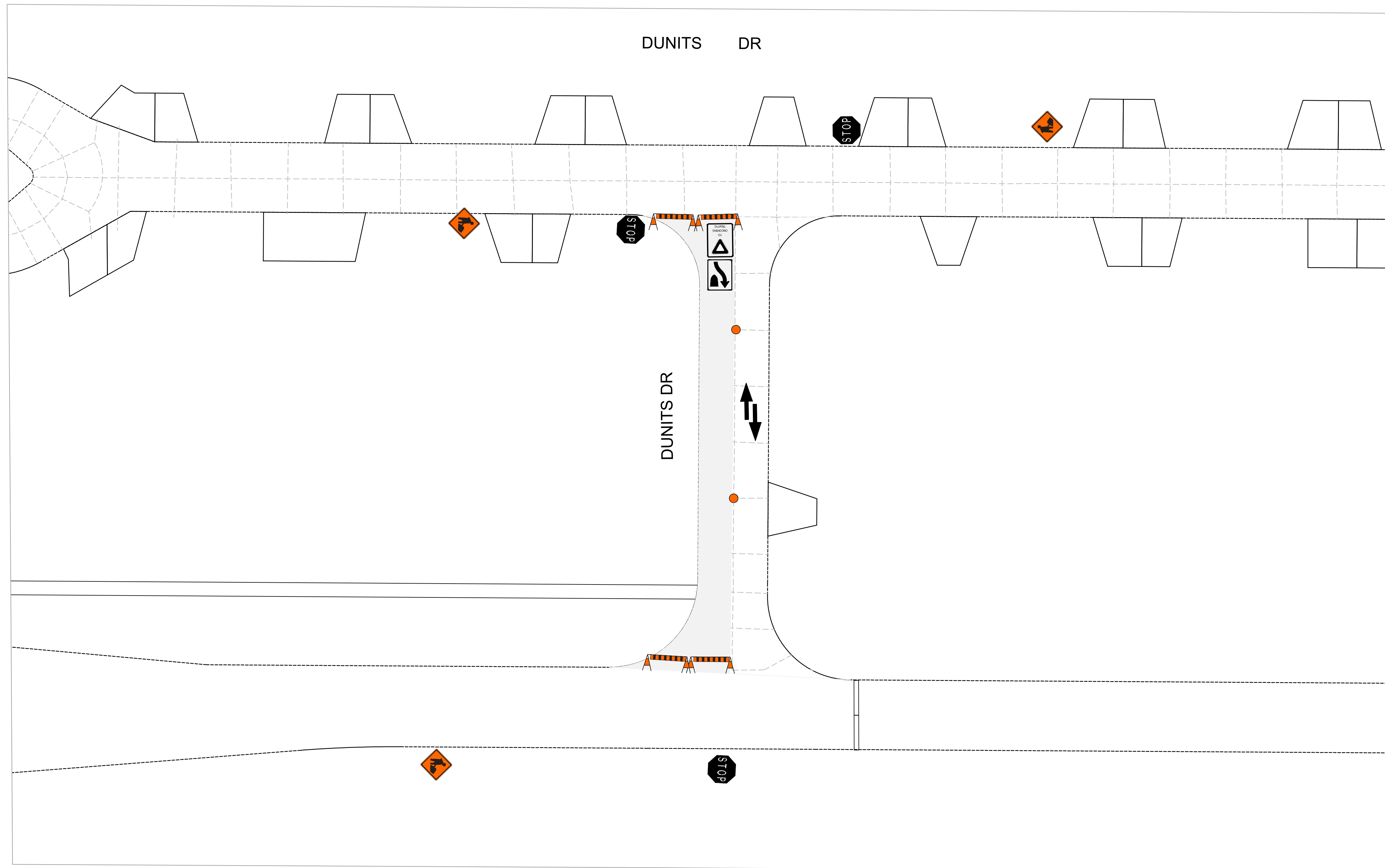
- MC-44A STOP SIGN 
- TC-2 ROADWORK 
- RB-11 (L/R) TURN PROHIBITED 
- RB 21 (L/R) ONE-WAY SIGN 
- RB 22 WRONG WAY SIGN 
- ROAD CLOSED / NO EXIT 
- TC-17 YIELD TO ONCOMING TRAFFIC 
- BARRICADE 
- TRAFFIC LANE DIRECTION 
- CONSTRUCTION AREA 
- C-46 SIDEWALK CLOSED 
- TURN LEFT/RIGHT 
- RB-25 (L/R) KEEP LEFT/RIGHT 
- RB-10 THROUGH PROHIBITED 

- NOTES:**
1. ALL TRAFFIC SIGNAGE AND TEMPORARY TRAFFIC CONTROL TO CONFORM WITH THE LATEST REVISION OF THE CITY OF WINNIPEG MANUAL OF TEMPORARY TRAFFIC CONTROL ON CITY STREETS
  2. CONTRACTOR SHALL MAINTAIN SAFE PEDESTRIAN ACCESS AND CROSSINGS. WHERE SIDEWALKS ARE LOCATED ON BOTH SIDES OF THE STREET, CONTRACTOR MUST MAINTAIN PEDESTRIAN ACCESS ON ONE SIDE AT ALL TIMES.
  3. WHERE APPLICABLE, CONSTRUCTION IS TO BE COMPLETED LANE AT A TIME. WHEN CONSTRUCTION IS COMPLETE IN THE FIRST LANE, TRAFFIC WILL BE MOVED TO THE COMPLETED LANE AND TRAFFIC CONTROL MIRRORRED.
  4. PARKING TO BE REMOVED AT TIME OF CONSTRUCTION.
  5. RESIDENTIAL APPROACH ACCESS MUST BE MAINTAINED AT ALL TIMES
  6. BARRICADES SHALL BE PLACED AT EACH PRIVATE APPROACH WHEN NECESSARY
  7. BARRICADES AND POLY POSTS SHALL BE PLACED AT REQUIRED SPACING AS PER MTTG
  8. ADVANCED SIDEWALK CLOSURE SIGNS TO BE PLACED AS PER MTTG


ENGINEERING DIVISION  
TECHNOLOGY SERVICES BRANCH  
106 - 1155 PACIFIC AVE

FOR INFORMATION ONLY		TENDER NO. 27-2025	
 <b>THE CITY OF WINNIPEG</b> PUBLIC WORKS DEPARTMENT			
<b>DUNITS DRIVE</b> FROM SPRINGFIELD ROAD TO JIM SMITH DRIVE		SHEET 9 OF 12	
NORTHBOUND LANE TEMPORARY TRAFFIC SIGNAGE & STAGING		3	

# STAGE IV




## TRAFFIC SIGNAGE & STAGING

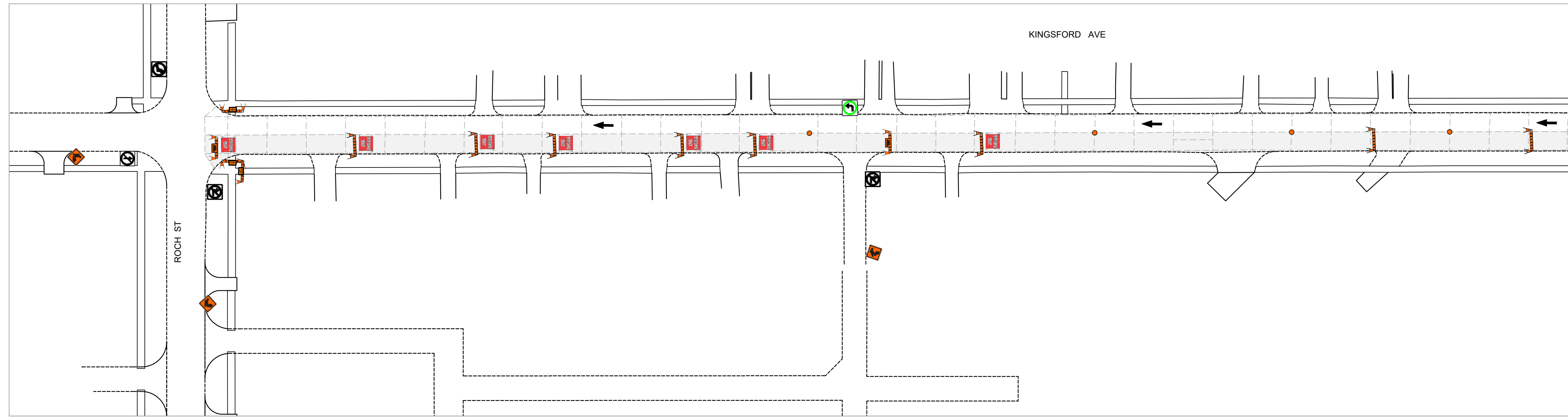
- MC-44A STOP SIGN 
- TC-2 ROADWORK 
- RB-11 (L/R) TURN PROHIBITED 
- RB 21 (L/R) ONE-WAY SIGN 
- RB 22 WRONG WAY SIGN 
- ROAD CLOSED / NO EXIT 
- TC-17 YIELD TO ONCOMING TRAFFIC 
- BARRICADE 
- TRAFFIC LANE DIRECTION 
- CONSTRUCTION AREA 
- C-46 SIDEWALK CLOSED 
- TURN LEFT/RIGHT 
- RB-25 (L/R) KEEP LEFT/RIGHT 
- RB-10 THROUGH PROHIBITED 

- NOTES:**
1. ALL TRAFFIC SIGNAGE AND TEMPORARY TRAFFIC CONTROL TO CONFORM WITH THE LATEST REVISION OF THE CITY OF WINNIPEG MANUAL OF TEMPORARY TRAFFIC CONTROL ON CITY STREETS
  2. CONTRACTOR SHALL MAINTAIN SAFE PEDESTRIAN ACCESS AND CROSSINGS. WHERE SIDEWALKS ARE LOCATED ON BOTH SIDES OF THE STREET, CONTRACTOR MUST MAINTAIN PEDESTRIAN ACCESS ON ONE SIDE AT ALL TIMES.
  3. WHERE APPLICABLE, CONSTRUCTION IS TO BE COMPLETED LANE AT A TIME. WHEN CONSTRUCTION IS COMPLETE IN THE FIRST LANE, TRAFFIC WILL BE MOVED TO THE COMPLETED LANE AND TRAFFIC CONTROL MIRRORRED.
  4. PARKING TO BE REMOVED AT TIME OF CONSTRUCTION.
  5. RESIDENTIAL APPROACH ACCESS MUST BE MAINTAINED AT ALL TIMES
  6. BARRICADES SHALL BE PLACED AT EACH PRIVATE APPROACH WHEN NECESSARY
  7. BARRICADES AND POLY POSTS SHALL BE PLACED AT REQUIRED SPACING AS PER MITC
  8. ADVANCED SIDEWALK CLOSURE SIGNS TO BE PLACED AS PER MITC

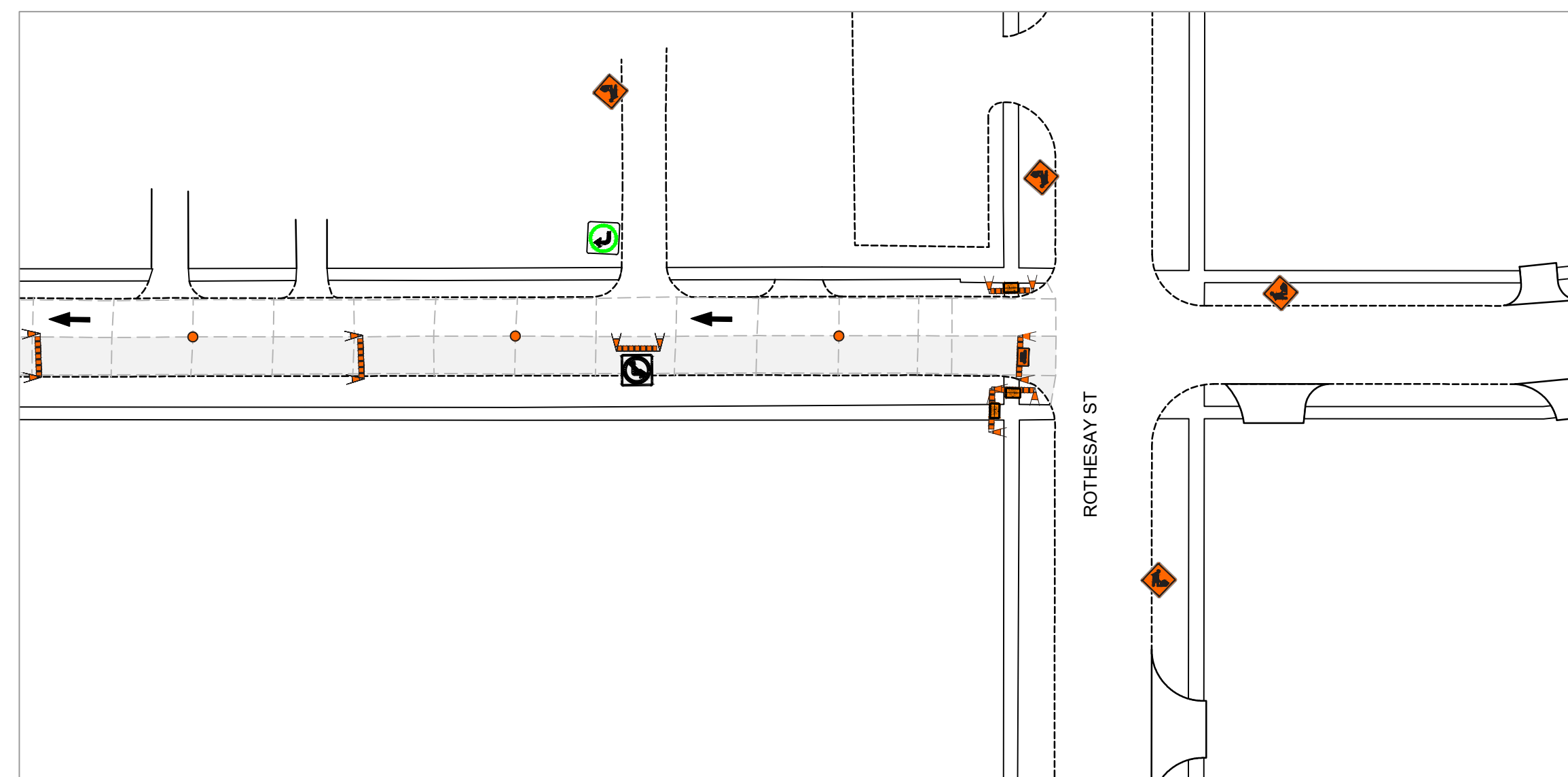
ENGINEERING DIVISION  
TECHNOLOGY SERVICES BRANCH  
106 - 1155 PACIFIC AVE

FOR INFORMATION ONLY		TENDER NO. 27-2025	
 <b>THE CITY OF WINNIPEG</b> PUBLIC WORKS DEPARTMENT			
<b>DUNITS DRIVE</b> FROM SPRINGFIELD ROAD TO JIM SMITH DRIVE		SHEET 10 OF 12	
SOUTHBOUND LANE TEMPORARY TRAFFIC SIGNAGE & STAGING		4	












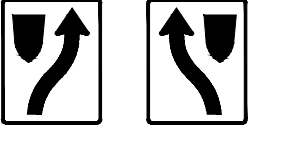

# STAGE I



# STAGE I



## TRAFFIC SIGNAGE & STAGING

- TC-2 ROADWORK 
- RB-11 (L/R) TURN PROHIBITED 
- RB 21 (L/R) ONE-WAY SIGN 
- RB 22 WRONG WAY SIGN 
- ROAD CLOSED / NO EXIT 
- TC-17 YIELD TO ONCOMING TRAFFIC 
- BARRICADE 
- TRAFFIC LANE DIRECTION 
- CONSTRUCTION AREA 
- C-46 SIDEWALK CLOSED 
- TURN LEFT/RIGHT 
- RB-25 (L/R) KEEP LEFT/RIGHT 
- RB-10 THROUGH PROHIBITED 

**NOTES:**

1. ALL TRAFFIC SIGNAGE AND TEMPORARY TRAFFIC CONTROL TO CONFORM WITH THE LATEST REVISION OF THE CITY OF WINNIPEG MANUAL OF TEMPORARY TRAFFIC CONTROL ON CITY STREETS
2. CONTRACTOR SHALL MAINTAIN SAFE PEDESTRIAN ACCESS AND CROSSINGS. WHERE SIDEWALKS ARE LOCATED ON BOTH SIDES OF THE STREET, CONTRACTOR MUST MAINTAIN PEDESTRIAN ACCESS ON ONE SIDE AT ALL TIMES.
3. WHERE APPLICABLE, CONSTRUCTION IS TO BE COMPLETED LANE AT A TIME. WHEN CONSTRUCTION IS COMPLETE IN THE FIRST LANE, TRAFFIC WILL BE MOVED TO THE COMPLETED LANE AND TRAFFIC CONTROL MIRRORED.
4. PARKING TO BE REMOVED AT TIME OF CONSTRUCTION.
5. RESIDENTIAL APPROACH ACCESSSES MUST BE MAINTAINED AT ALL TIMES
6. BARRICADES SHALL BE PLACED AT EACH PRIVATE APPROACH WHEN NECESSARY
7. BARRICADES AND POLY POSTS SHALL BE PLACED AT REQUIRED SPACING AS PER MTTCC
8. ADVANCED SIDEWALK CLOSURE SIGNS TO BE PLACED AS PER MTTCC

FOR INFORMATION ONLY TENDER NO. 27-2025

**THE CITY OF WINNIPEG**  
PUBLIC WORKS DEPARTMENT

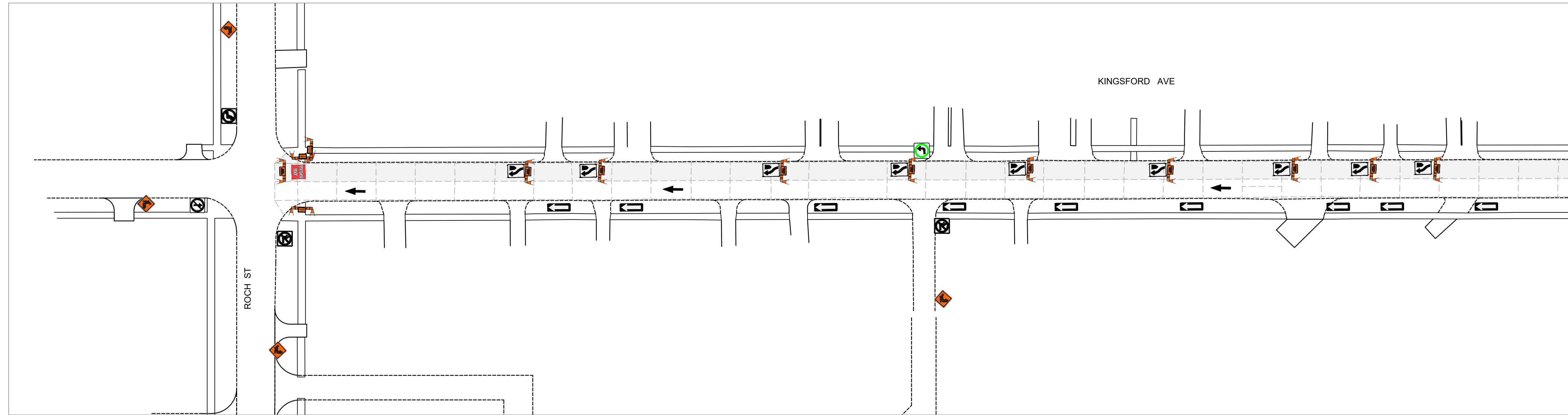
KINGSFORD AVENUE  
FROM ROCH STREET TO ROTHESAY STREET  
WESTBOUND LANE  
TEMPORARY TRAFFIC SIGNAGE & STAGING

SHEET 11 OF 12

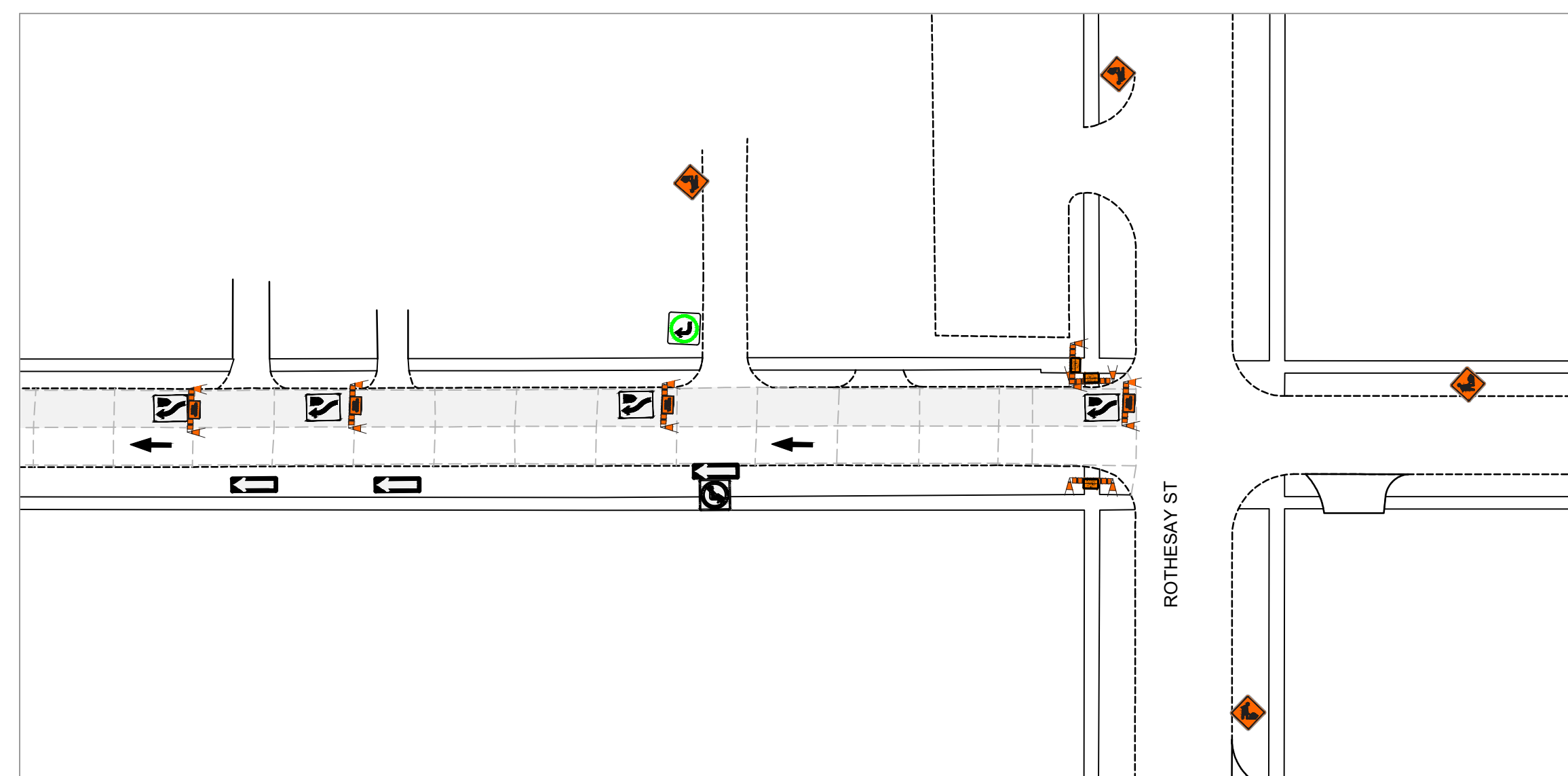
1

ENGINEERING DIVISION  
TECHNOLOGY SERVICES BRANCH  
106 - 1155 PACIFIC AVE



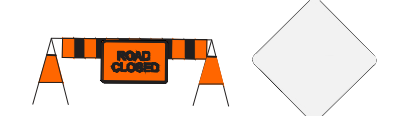



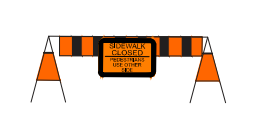

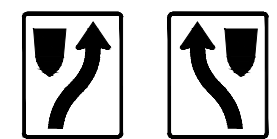

# STAGE II



# STAGE II



## TRAFFIC SIGNAGE & STAGING

- TC-2 ROADWORK 
- RB-11 (L/R) TURN PROHIBITED 
- RB 21 (L/R) ONE-WAY SIGN 
- RB 22 WRONG WAY SIGN 
- ROAD CLOSED / NO EXIT 
- TC-17 YIELD TO ONCOMING TRAFFIC 
- BARRICADE 
- TRAFFIC LANE DIRECTION 
- CONSTRUCTION AREA 
- C-46 SIDEWALK CLOSED 
- TURN LEFT/RIGHT 
- RB-25 (L/R) KEEP LEFT/RIGHT 
- RB-10 THROUGH PROHIBITED 

**NOTES:**

1. ALL TRAFFIC SIGNAGE AND TEMPORARY TRAFFIC CONTROL TO CONFORM WITH THE LATEST REVISION OF THE CITY OF WINNIPEG MANUAL OF TEMPORARY TRAFFIC CONTROL ON CITY STREETS
2. CONTRACTOR SHALL MAINTAIN SAFE PEDESTRIAN ACCESS AND CROSSINGS. WHERE SIDEWALKS ARE LOCATED ON BOTH SIDES OF THE STREET, CONTRACTOR MUST MAINTAIN PEDESTRIAN ACCESS ON ONE SIDE AT ALL TIMES.
3. WHERE APPLICABLE, CONSTRUCTION IS TO BE COMPLETED LANE AT A TIME. WHEN CONSTRUCTION IS COMPLETE IN THE FIRST LANE, TRAFFIC WILL BE MOVED TO THE COMPLETED LANE AND TRAFFIC CONTROL MIRRORED.
4. PARKING TO BE REMOVED AT TIME OF CONSTRUCTION.
5. RESIDENTIAL APPROACH ACCESS MUST BE MAINTAINED AT ALL TIMES
6. BARRICADES SHALL BE PLACED AT EACH PRIVATE APPROACH WHEN NECESSARY
7. BARRICADES AND POLY POSTS SHALL BE PLACED AT REQUIRED SPACING AS PER MITC
8. ADVANCED SIDEWALK CLOSURE SIGNS TO BE PLACED AS PER MITC

FOR INFORMATION ONLY TENDER NO. 27-2025

**THE CITY OF WINNIPEG**  
PUBLIC WORKS DEPARTMENT

KINGSFORD AVENUE  
FROM ROCH STREET TO ROTHESAY STREET  
EASTBOUND LANE  
TEMPORARY TRAFFIC SIGNAGE & STAGING

SHEET 12 OF 12

2

ENGINEERING DIVISION  
TECHNOLOGY SERVICES BRANCH  
106 - 1155 PACIFIC AVE