N

Map SI-01

Map SI-02

Map SI-03

Map SI-04

Map SI-05

Map SI-06

Map SI-07

Map SI-08

Map SI-09

Map SI-10

Map SI-11

Map SI-12

Map SI-13

Map SI-14

Map SI-15

Map SI-16

Map SI-17

Map SI-18

Winnipeg

THE CITY OF WINNIPEG
WATER AND WASTE DEPARTMENT

BID OPP NUMBER 288-2025
2025 SEWER INSPECTIONS

MAP SHEET KEY PLAN

LEGEND

FLOW_TYPE

- CS
- LDS
- SRS
- WWS
- SEWER PUMP STATION
- RIVER/ STORM BASIN

ASSET TYPE IDENTIFIERS

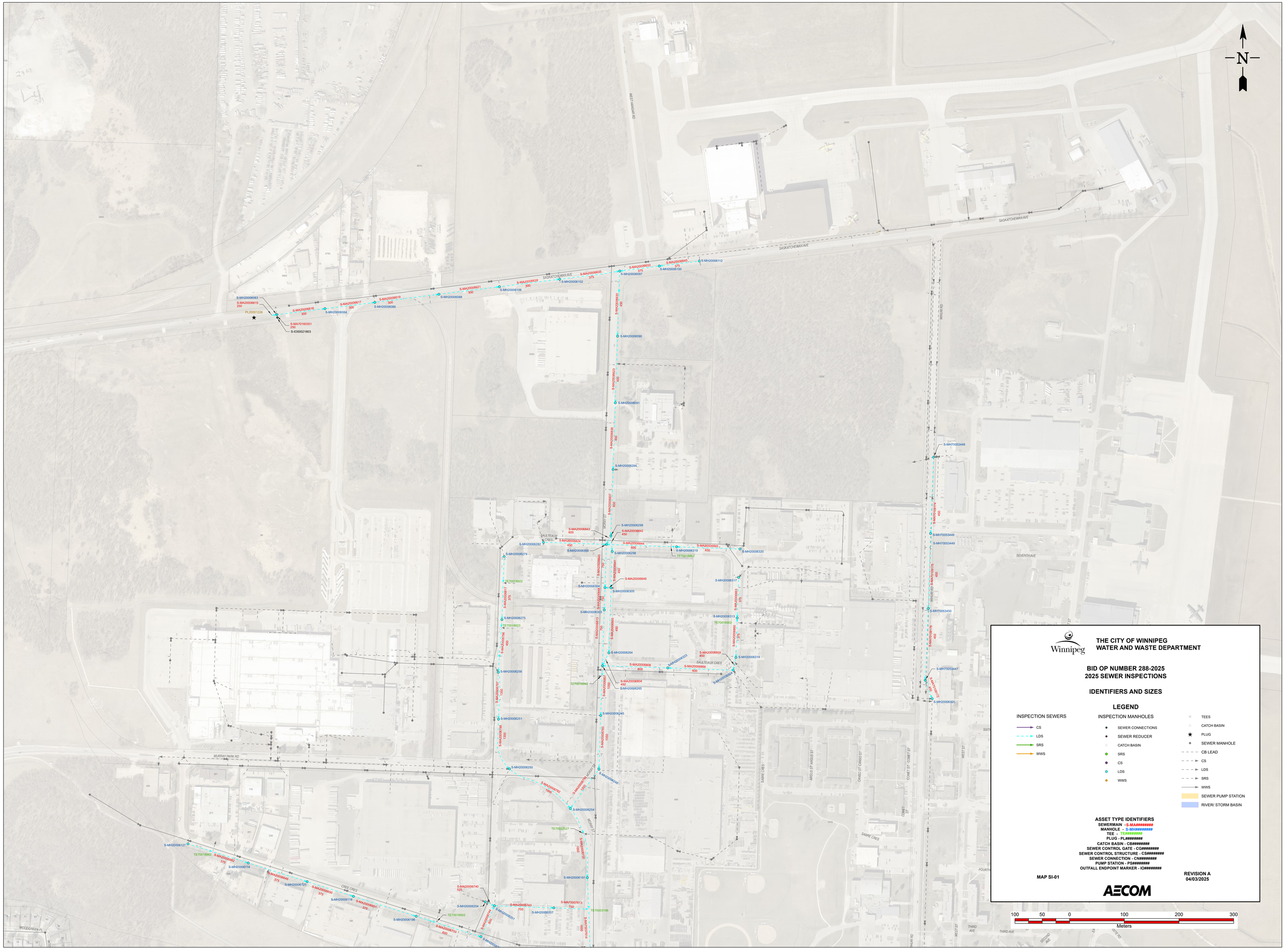
SEWERMAIN - S-MA########
MANHOLE - S-MH########
TEE - TE########
PLUG - PL########
CATCH BASIN - CB########
SEWER CONTROL GATE - CG########
SEWER CONTROL STRUCTURE - CS########
SEWER CONNECTION - CN########
PUMP STATION - PS########
OUTFALL ENDPOINT MARKER - IO########

REVISION A
04/03/2025

AECOM

1,700 850 0 1,700 3,400 5,100

Meters


N
WEST FAIRFAX RD
SASKATCHEWAN AVE
S-MH20006112
S-MA20006645
375
S-MH20006100
S-MA20006633
375
S-MH20006097
S-MA20006635
375
S-MH20006102
S-MA20006639
300
S-MH20006106
S-MA20006621
300
S-MH20006088
S-MA20006619
300
S-MH20006086
S-MA20006617
300
S-MH20006084
S-MA20006615
300
S-MH20006083
S-MA20006615
250
PL20001226
S-MA70160351
250
S-IO00021803
S-MA20006632
450
S-MH20006090
S-MA20006623
450
S-MH20006091
S-MA20006639
450
S-MH20006294
S-MH70053448
S-MA70053674
450
S-MH70053449
S-MH70053449
SEVENTH AVE
S-MA70159175
450
S-MH70053450
S-MA70159176
450
S-MH70053447
S-MA70159177
450
S-MH20006325
MAIN ST
SIXTH AVE
WEST ST
THIRD AVE
SECOND AVE
FOURTH AVE
SABINE CRES
ARGUS ST
CANSO ST
COMET ST
HOOKER ST
SAULTEAUX CRES
S-MA20006837
600
S-MH20006299
S-MA20006842
450
S-MA20006843
600
S-MA20006844
600
S-MA20006865
450
S-MH20006319
TE70018862
S-MH20006320
S-MH20006282
S-MA20006624
450
S-MH20006300
S-MH20006298
S-MH20006274
S-MA20006845
750
S-MA20006841
450
S-MA20006849
TE70018922
S-MH20006304
S-MH20006305
S-MH20006317
S-MA20006617
375
S-MA20006848
750
S-MA20006823
375
S-MH20006275
TE70018923
S-MH20006323
S-MH20006313
TE70018802
S-MA20006796
450
S-MA20006813
750
S-MA20006805
450
S-MA20006860
375
S-MH20006264
S-MA20006859
450
S-MH20006314
S-MA20006806
600
S-MA20006858
600
S-MA20006322
S-MA20006824
450
S-MH20006256
S-MA20006804
450
S-MH20006265
TE70018942
S-MA20006797
1350
S-MA20006807
600
S-MH20006245
S-MH20006251
S-MA20006788
1350
S-MA20006783
1350
S-MA20006786
MURRAY PARK RD
S-MH20006250
S-MA20006792
1350
S-MA20006789
1350
S-MA20006246
S-MH20006254
TE70022527
S-MA20006727
450
S-MH20006127
TE70018965
S-MA20006682
375
S-MH20006114
S-MA20006646
375
S-MH20006121
S-MA20006650
375
S-MH20006118
S-MA20006651
375
CRES CRES
S-MH20006196
S-MA20006733
600
S-MH20006191
S-MA20006740
525
S-MA20006743
750
S-MA70007613
750
S-MH20006204
S-MH20006207
TE70003196
TE70019002
S-MA20006744
600
S-MH20006201
S-MA20006714
1350
WOODGREEN PL
WOODGREEN CRES
MAIN ST
THIRD RD
1ST RD
2ND RD
2000
2670
2750
2555
2235
2200
2000
2000
2000

Winnipeg

THE CITY OF WINNIPEG
WATER AND WASTE DEPARTMENT

BID OP NUMBER 288-2025
2025 SEWER INSPECTIONS

IDENTIFIERS AND SIZES

LEGEND

INSPECTION SEWERS
- CS
- LDS
- SRS
- WWS

INSPECTION MANHOLES
- SEWER CONNECTIONS
- SEWER REDUCER
- CATCH BASIN
- SRS
- CS
- LDS
- WWS

- TEES
- CATCH BASIN
- PLUG
- SEWER MANHOLE
- CB LEAD
- CS
- LDS
- SRS
- WWS
- SEWER PUMP STATION
- RIVER/ STORM BASIN

ASSET TYPE IDENTIFIERS

SEWERMAIN -S-MA########
MANHOLE - S-MH########
TEE - TE########
PLUG - PL########
CATCH BASIN - CB########
SEWER CONTROL GATE - CG########
SEWER CONTROL STRUCTURE - CS########
SEWER CONNECTION - CN########
PUMP STATION - PS########
OUTFALL ENDPOINT MARKER - IO########

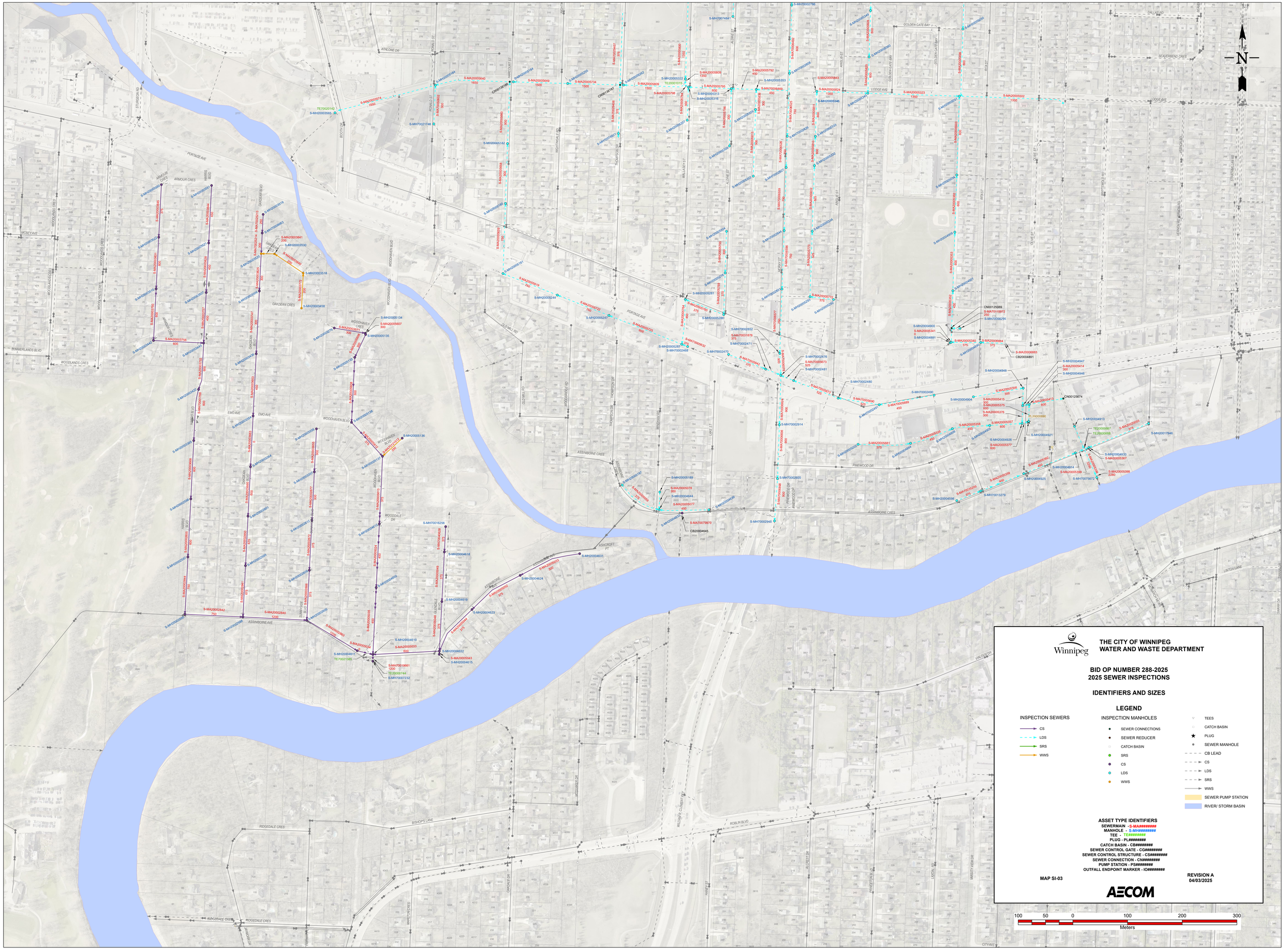
MAP SI-02

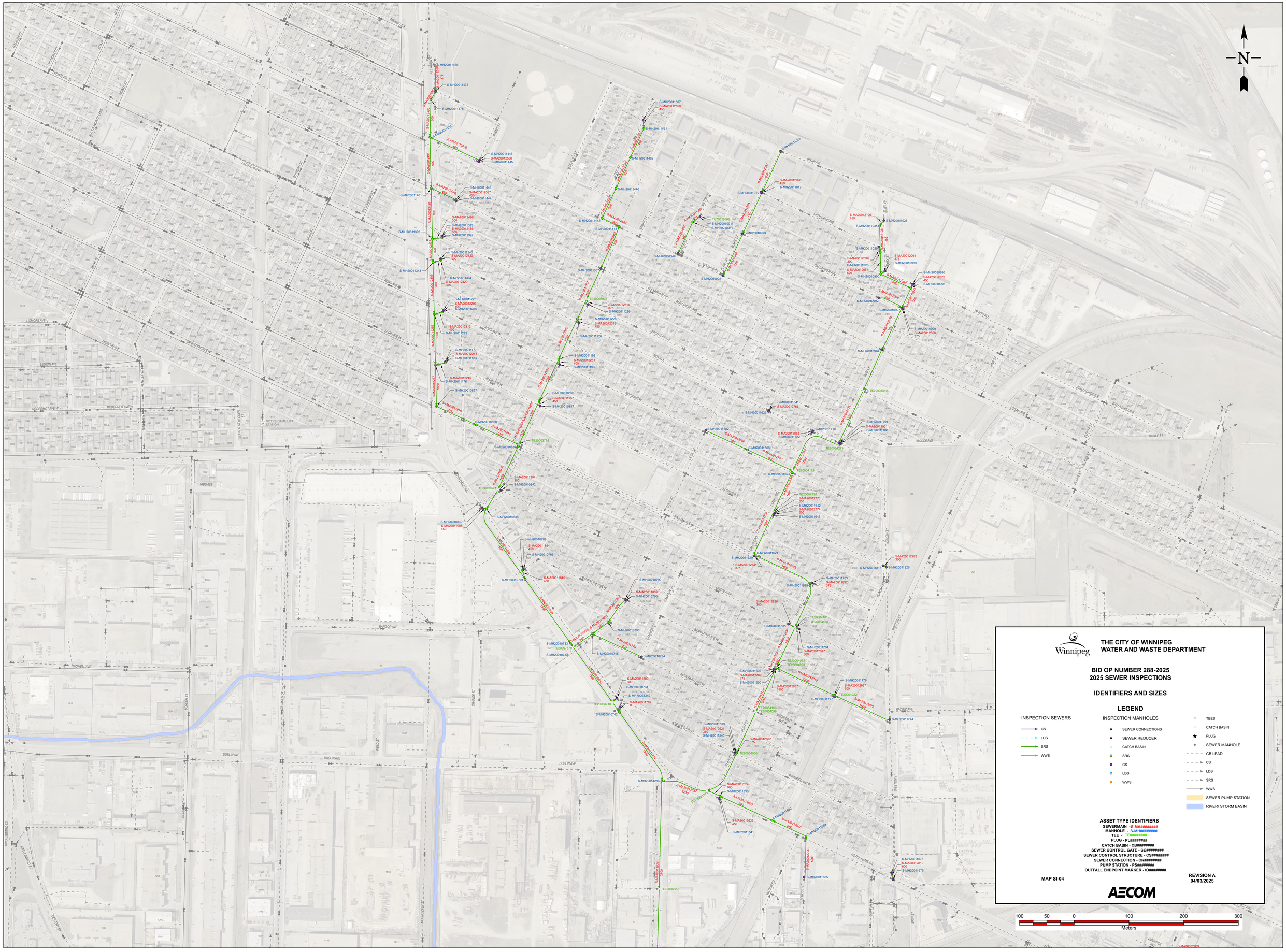
REVISION A
04/03/2025

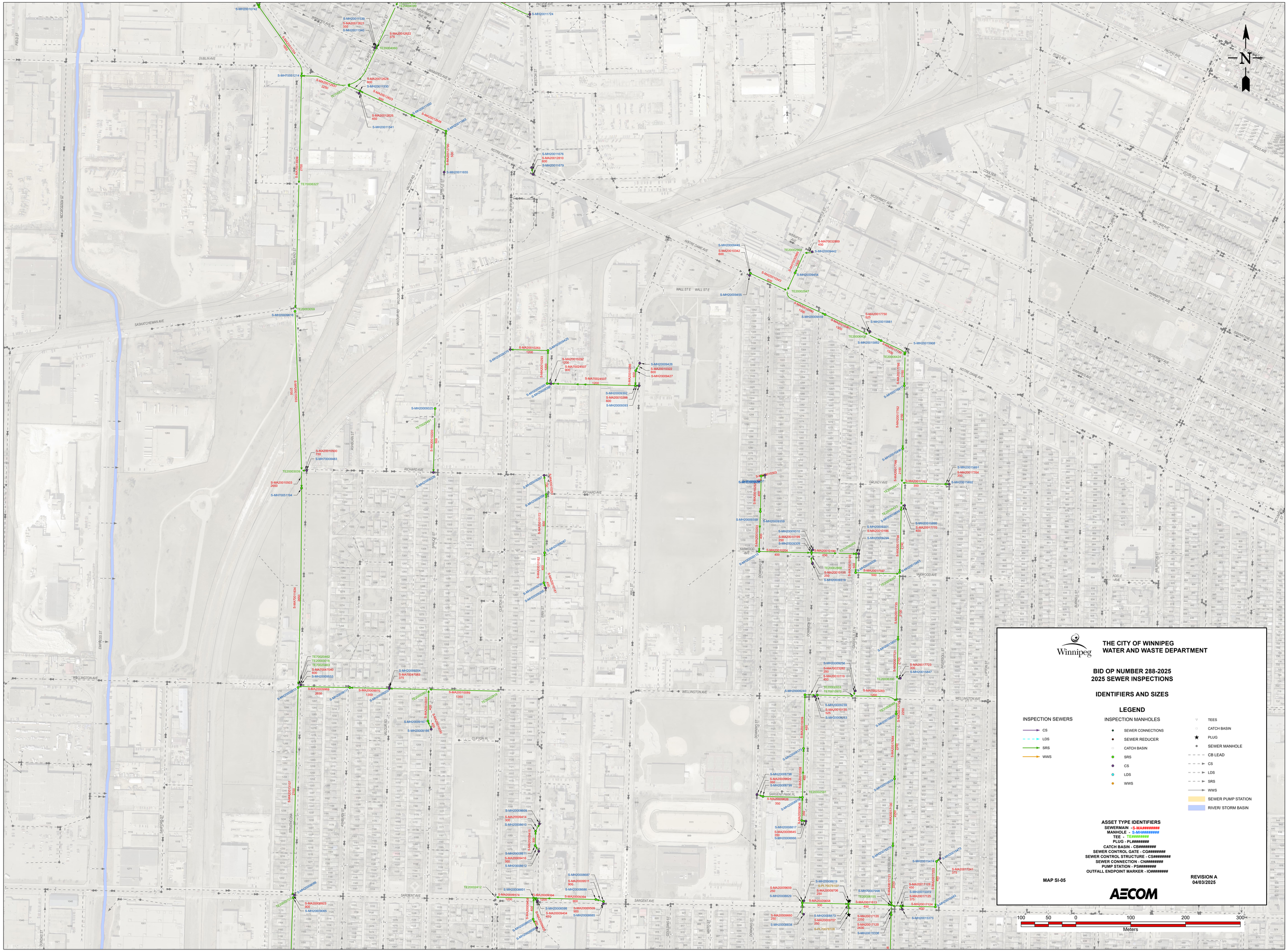
AECOM

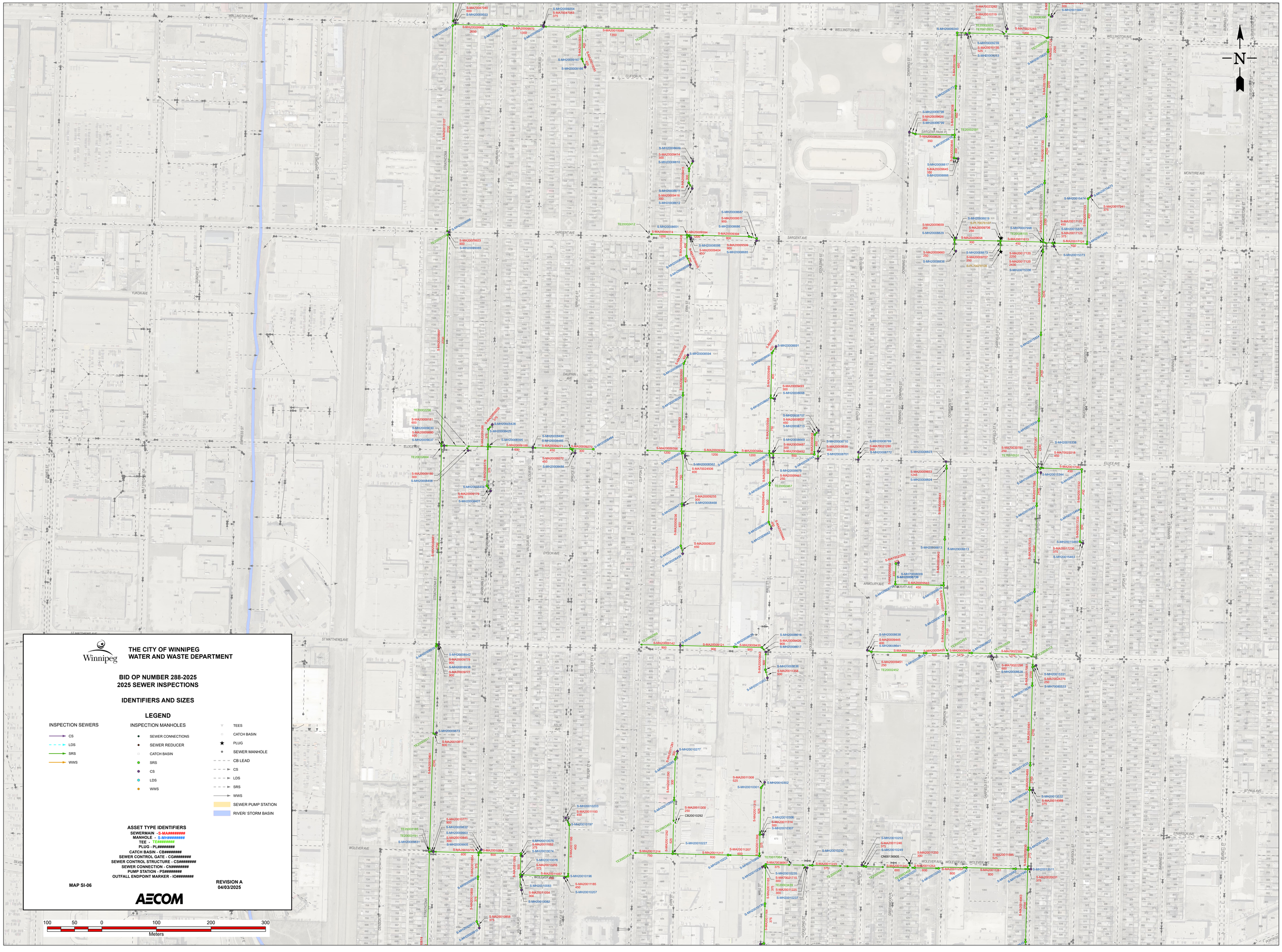
100 50 0 100 200 300
Meters

N


N
PORTAGE AVE
STURGEON RD
BOOTH DR
ATHLONE DR
ARMOUR CRES
HARRIS BLVD
WOODLANDS CRES
MCKEY AVE
STRMWERLANDS BLVD
OAKDEAN BLVD
OAKDEAN CRES
EMO AVE
WOODHAVEN BLVD
WOODHAVEN CRES
WOODDALE DR
ASSINIBOINE AVE
SUNROSE BLVD
ROYALO ST
MCDUFF ST
THOMPSON DR
WILLASEY ST
ALDINE ST
ARNOT ST
RIVAS ST
OLIVE ST
GOLDEN GATE BAY
GOLDEN GATE BAY
LODGE AVE
DALLAS RD
BEAVERBEND CRES
WATERFIELD RD
VERNON RIVER WAY
STRATHMILLAN RD
OLD MILL RD
WOODHOUSE RD
LAKE ST
ASSINIBOINE CRES
PINEWOOD DR
ASHCROFT PT
ASSINIBOINE PK
ASSINIBOINE CRES
LINTON LANE
VALOUR DR
LACOMBE DR
WILLIAM CLEMENT PL
ROBLIN BLVD
ALCREST DR
PINECREST PL
LADORA DR
MARSH VIEW DR
CITY AVE
BISHOPS LANE
RIDGEDALE CRES
CAMDALE DR
MARLTON CRES
HAVENBROOK
FAIRMONT PL
S-MH70002786
S-MH70074841
S-MH70021746
S-MH70016256
S-MH70002852
S-MH70002471
S-MH70002476
S-MH70002481
S-MH70002480
S-MH70002490
S-MH70002914
S-MH70002920
S-MH70002945
S-MH70013279
S-MH70075672
S-MH20017846
CN00125089
S-MT70158972
S-MH20056295
CB20004891
CN00125674
TE20000890
TE20000887
TE20000888
CB20004645
S-MH20004631
S-MH20004610
S-MH20004611
TE70021385
S-MH20004622
S-MH20004623
S-MH20004624
S-MH20004615
S-MH20004618
S-MH20004619
TE20000744
S-MH70007232
S-MH20003458
S-MH20003518
S-MH20003530
S-MH20003841
S-MH20003756
S-MH20005134
S-MH20005135
S-MH20005136
S-MH20005244
S-MH20005247
S-MH20005287
S-MH20005281
S-MH20004468
S-MH20004598
S-MH20004900
S-MH20004881
S-MH20004904
S-MH20004926
S-MH20004921
S-MH20004913
S-MH20004933
S-MH20004814
S-MH20004925
S-MH20004946
S-MH20004947
S-MA20005319
S-MA20005640
S-MA20005649
S-MA20005734
S-MA20005795
S-MA20005798
S-MA20005792
S-MA20005353
S-MA20005824
S-MA20005346
S-MA20005323
S-MA20005502
S-MA20005340
S-MA20006884
S-MA20006883
S-MA20005572
S-MA20005819
S-MA20005722
S-MA20005723
S-MA20005780
S-MA20005672
S-MA20005642
S-MA20005681
S-MA20005537
S-MA20005538
S-MA20005539
S-MA20005377
S-MA20005367
S-MA20005398
S-MA20005414
S-MA20005413
S-MA20005415
S-MA20005375
S-MA20005376
S-MA20005357
S-MA20005358
S-MA20005078
S-MA20005077
S-MA70079970
S-MA70019961
S-MA20005033
S-MA20005943
S-MA20005044
S-MA20005363
S-MA20005034
S-MA20002842
S-MA20002640
TE70020142
S-MH20003565
CN00136187
CN00136187
S-MH20003313
S-MH20003316
S-MH20003322
TE20001015
S-MH20003353
S-MH20003369
S-MH20003370
S-MH20003371
S-MH20003372
S-MH20003373
S-MH20003374
S-MH20003375
S-MH20003376
S-MH20003377
S-MH20003378
S-MH20003379
S-MH20003380
S-MH20003381
S-MH20003382
S-MH20003383
S-MH20003384
S-MH20003385
S-MH20003386
S-MH20003387
S-MH20003388
S-MH20003389
S-MH20003390
S-MH20003391
S-MH20003392
S-MH20003393
S-MH20003394
S-MH20003395
S-MH20003396
S-MH20003397
S-MH20003398
S-MH20003399
S-MH20003400
S-MH20003401
S-MH20003402
S-MH20003403
S-MH20003404
S-MH20003405
S-MH20003406
S-MH20003407
S-MH20003408


N
THE CITY OF WINNIPEG
WATER AND WASTE DEPARTMENT
BID OP NUMBER 288-2025
2025 SEWER INSPECTIONS
IDENTIFIERS AND SIZES
LEGEND
INSPECTION SEWERS
CS
LDS
SRS
WWS
INSPECTION MANHOLES
SEWER CONNECTIONS
SEWER REDUCER
CATCH BASIN
SRS
CS
LDS
WWS
TEES
CATCH BASIN
PLUG
SEWER MANHOLE
CB LEAD
CS
LDS
SRS
WWS
SEWER PUMP STATION
RIVER/ STORM BASIN
ASSET TYPE IDENTIFIERS
SEWERMAIN - S-MA#########
MANHOLE - S-MH#########
TEE - TE#########
PLUG - PL#########
CATCH BASIN - CB#########
SEWER CONTROL GATE - CG#########
SEWER CONTROL STRUCTURE - CS#########
SEWER CONNECTION - CN#########
PUMP STATION - PS#########
OUTFALL ENDPOINT MARKER - IO#########
MAP SI-04
REVISION A
04/03/2025
AECOM
100 50 0 100 200 300
Meters


N
THE CITY OF WINNIPEG
WATER AND WASTE DEPARTMENT
BID OP NUMBER 288-2025
2025 SEWER INSPECTIONS
IDENTIFIERS AND SIZES
LEGEND
INSPECTION SEWERS
CS
LDS
SRS
WWS
INSPECTION MANHOLES
SEWER CONNECTIONS
SEWER REDUCER
CATCH BASIN
SRS
CS
LDS
WWS
TEES
CATCH BASIN
PLUG
SEWER MANHOLE
CB LEAD
CS
LDS
SRS
WWS
SEWER PUMP STATION
RIVER/ STORM BASIN
ASSET TYPE IDENTIFIERS
SEWERMAIN - S-MA#########
MANHOLE - S-MH#########
TEE - TE#########
PLUG - PL#########
CATCH BASIN - CB#########
SEWER CONTROL GATE - CG#########
SEWER CONTROL STRUCTURE - CS#########
SEWER CONNECTION - CN#########
PUMP STATION - PS#########
OUTFALL ENDPOINT MARKER - IO#########
MAP SI-05
REVISION A
04/03/2025
AECOM
100 50 0 100 200 300
Meters



THE CITY OF WINNIPEG
WATER AND WASTE DEPARTMENT

BID OP NUMBER 288-2025
2025 SEWER INSPECTIONS

IDENTIFIERS AND SIZES

LEGEND

INSPECTION SEWERS
- CS
- LDS
- SRS
- WWS

INSPECTION MANHOLES
- SEWER CONNECTIONS
- SEWER REDUCER
- CATCH BASIN
- SRS
- CS
- LDS
- WWS

- TEES
- CATCH BASIN
- PLUG
- SEWER MANHOLE
- CB LEAD
- CS
- LDS
- SRS
- WWS
- SEWER PUMP STATION
- RIVER/ STORM BASIN

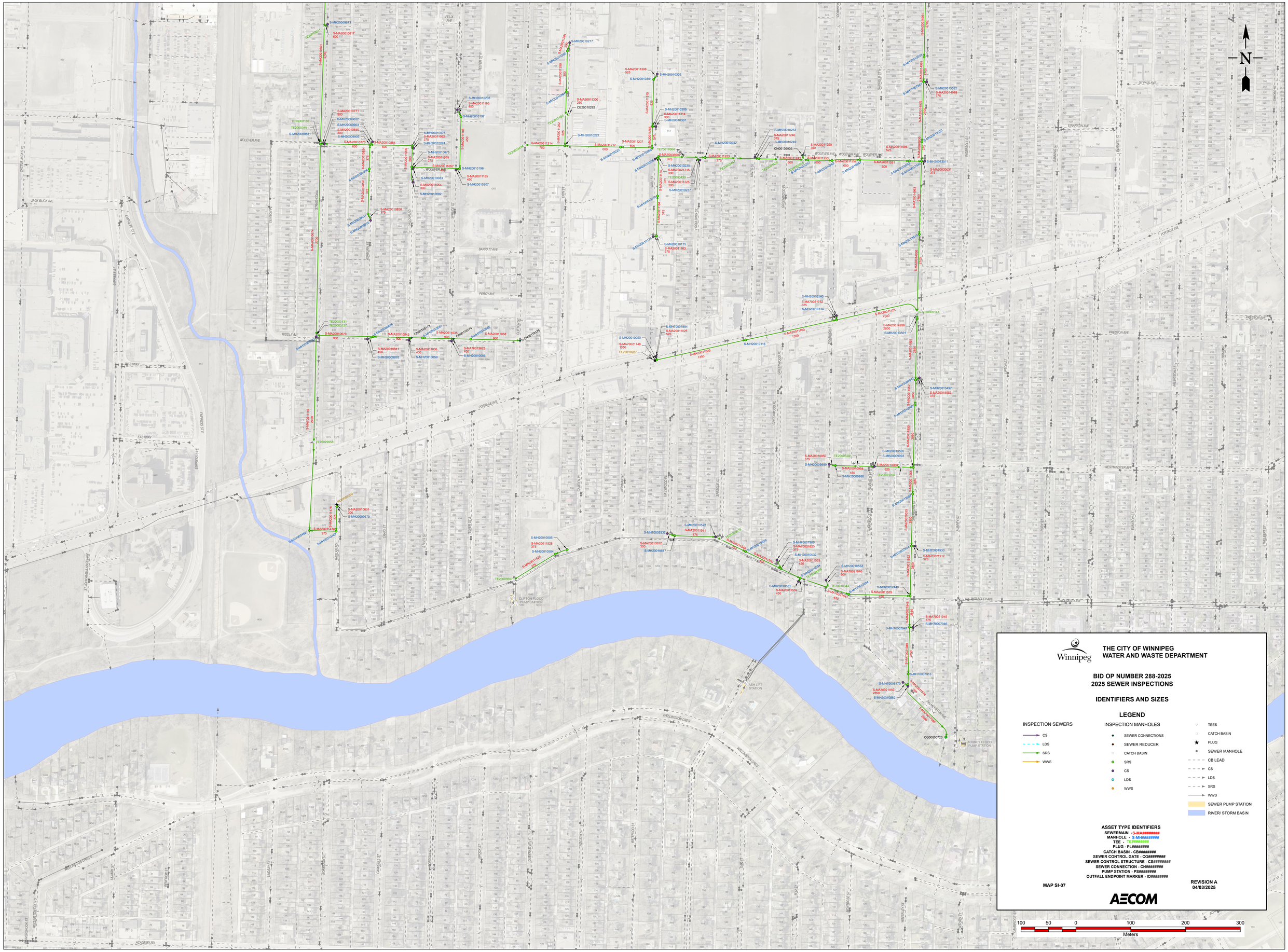
ASSET TYPE IDENTIFIERS
SEWERMAIN - S-MA#########
MANHOLE - S-MH#########
TEE - TE#########
PLUG - PL#########
CATCH BASIN - CB#########
SEWER CONTROL GATE - CG#########
SEWER CONTROL STRUCTURE - CS#########
SEWER CONNECTION - CN#########
PUMP STATION - PS#########
OUTFALL ENDPOINT MARKER - IO#########

MAP SI-06

REVISION A
04/03/2025

AECOM

100 50 0 100 200 300
Meters


N
WOLVERTON AVE
JACK BLICK AVE
RIDDLE AVE
EASTWAY
WESTWAY
BARRATT AVE
PERCY AVE
PORTAGE AVE
ST PAUL AVE
ENNERSON AVE
PRESTON AVE
WESTMINSTER AVE
WOLSELEY AVE
ACADEMY RD
WELLINGTON CRES
ST JOHN MACLEAN HWY
EMPRESS ST
EMPRESS ST E
FELIX AVE
TELFER ST
DOUGLAS RD
SPRAGUE ST
ASHBURN ST
DUDLEY ST
FOREST ST
MAIN ST
GREENWOOD PL
DOUGLAS ST
CAMPBELL ST
CLIFTON ST
SHARPE AVE
SHERBURN ST
MARYLAND ST
ARLINGTON ST
VICTOR ST
LANGSIDE ST
SHERBROOK ST
BEVERLEY ST
LAWN ST
MARYLAND ST
BURROWS AVE
BROOKLYN ST
CAMBRIDGE ST
HARGRAVE ST
DARLINGTON ST
ARLINGTON ST
ALBANY ST
LANGSIDE ST
EVANSON ST
MARYLAND ST
SHERBROOK ST
WINDSOR ST
WHEELER ST
ASH LIFT STATION
CLIFTON FLOOD PUMP STATION
ABBEY FLOOD PUMP STATION
S-MH00009873
S-MA20010817
TE20003041
S-MA20010771
S-MH20009832
S-MH20009903
S-MA20010845
S-MH20009905
S-MA20010779
TE20003185
TE20003191
S-MH20009831
S-MA20010884
S-MH20010075
S-MA20011052
S-MH20010074
S-MH20010076
S-MA20011055
S-MH20010057
S-MH20010196
S-MA20011185
S-MH20010207
S-MH20010083
S-MA20011054
S-MH20010082
S-MA20010858
S-MH20009911
S-MA20010814
S-MA20010856
S-MH20009914
S-MA20010670
TE20003131
TE20003127
S-MH20009896
S-MA20010842
S-MA20010841
S-MH20009892
S-MA20011035
S-MH20009961
S-MA20011036
S-MH20010059
S-MA20011068
S-MH20009960
S-MA70073625
S-MH20010086
CN00119173
CN00119174
CN00119175
TE70029958
S-MA20010803
S-MH20009679
S-MA20011478
S-MA70004650
S-MH20010503
S-MA20011524
S-MH20010504
S-MH20010505
S-MA20011528
TE20003507
S-MA20011214
S-MA20011217
S-MA20011207
S-MA20010222
S-MH20010227
S-MA20011300
CB20010292
S-MH20010277
S-MA20011290
S-MA20011289
S-MA20011308
S-MH20010301
S-MH20010302
S-MA20011315
S-MH20010306
S-MA20011314
S-MH20010307
S-MA20011316
S-MA20011317
S-MA20011318
TE20003043
TE70017064
S-MA70036907
S-MH20010235
S-MA70021715
TE20003439
S-MA20011225
S-MH20010237
S-MA20011223
TE20003044
S-MA20010242
S-MH20010253
S-MA20011246
S-MH20010249
CN00136905
S-MA20011244
S-MA20011245
S-MA20011250
S-MA20011251
S-MA20011247
S-MA20011248
S-MA20011249
S-MA20011595
S-MA20011261
S-MA20009939
S-MA20009940
S-MA20009941
S-MA20009942
S-MA20009943
S-MA20009944
S-MA20009945
S-MA20009946
S-MA20009947
S-MA20009948
S-MA20009949
S-MA20009950
S-MA20009951
S-MA20009952
S-MA20009953
S-MH20013511
S-MA20020031
S-MA20010463
S-MA20010464
S-MA20010465
S-MA20010466
S-MA20010467
S-MA20010468
S-MA20010469
S-MA20010470
S-MA20010471
S-MA20010472
S-MA20010473
S-MA20010474
S-MA20010475
S-MA20010476
S-MA20010477
S-MA20010478
S-MA20010479
S-MA20010480
S-MA20010481
S-MA20010482
S-MA20010483
S-MA20010484
S-MA20010485
S-MA20010486
S-MA20010487
S-MA20010488
S-MA20010489
S-MA20010490
S-MA20010491
S-MA20010492
S-MA20010493
S-MA20010494
S-MA20010495
S-MA20010496
S-MA20010497
S-MA20010498
S-MA20010499
S-MA20010500
S-MA20010501
S-MA20010502

Winnipeg

THE CITY OF WINNIPEG
WATER AND WASTE DEPARTMENT

BID OP NUMBER 288-2025
2025 SEWER INSPECTIONS

IDENTIFIERS AND SIZES

LEGEND

INSPECTION SEWERS
- CS
- LDS
- SRS
- WWS

INSPECTION MANHOLES
- SEWER CONNECTIONS
- SEWER REDUCER
- CATCH BASIN
- SRS
- CS
- LDS
- WWS

- TEES
- CATCH BASIN
- PLUG
- SEWER MANHOLE
- CB LEAD
- CS
- LDS
- SRS
- WWS
- SEWER PUMP STATION
- RIVER/ STORM BASIN

ASSET TYPE IDENTIFIERS
SEWERMAIN - S-MA########
MANHOLE - S-MH########
TEE - TE########
PLUG - PL########
CATCH BASIN - CB########
SEWER CONTROL GATE - CG########
SEWER CONTROL STRUCTURE - CS########
SEWER CONNECTION - CN########
PUMP STATION - PS########
OUTFALL ENDPOINT MARKER - IO########

MAP SI-08

REVISION A
04/03/2025

AECOM

100 50 0 100 200 300
Meters

N


N
MONTCALM LIFT STATION
MISSION FLOOD FLOOD PUMP STATION
MISSION ST
NOTRE DAME ST
PROVENCHER BLVD
DESAUTELS ST
DESCHAMBAULT ST
CASIMIR AVE
HAMEL AVE
GASCONY BLVD
ST ANNE MAIN ST
ST ANNE ROAD
ST AGATHE ST
ST JEAN BAPTISTE ST
DE LA DAUVERSIERE ST
LA FRANCHISE ST
LA VERENDRYE ST
DE LA MORINERIE ST
DE LA SALLE ST
DE LA CHEVROTIERE ST
DE LA GAUCHETIERE ST
DE LA CHESNAYE ST
DE LA CHAUSSEGROS ST
DE LA CHAUSSEE ST
DE LA CHAUSSEE ST
DE LA CHAUSSEE

Winnipeg

THE CITY OF WINNIPEG
WATER AND WASTE DEPARTMENT

BID OP NUMBER 288-2025
2025 SEWER INSPECTIONS

IDENTIFIERS AND SIZES

LEGEND

INSPECTION SEWERS
- CS
- LDS
- SRS
- WWS

INSPECTION MANHOLES
- SEWER CONNECTIONS
- SEWER REDUCER
- CATCH BASIN
- SRS
- CS
- LDS
- WWS

- TEES
- CATCH BASIN
- PLUG
- SEWER MANHOLE
- CB LEAD
- CS
- LDS
- SRS
- WWS
- SEWER PUMP STATION
- RIVER/ STORM BASIN

ASSET TYPE IDENTIFIERS

SEWERMAIN - S-MA########
MANHOLE - S-MH########
TEE - TE########
PLUG - PL########
CATCH BASIN - CB########
SEWER CONTROL GATE - CG########
SEWER CONTROL STRUCTURE - CS########
SEWER CONNECTION - CN########
PUMP STATION - PS########
OUTFALL ENDPOINT MARKER - IO########

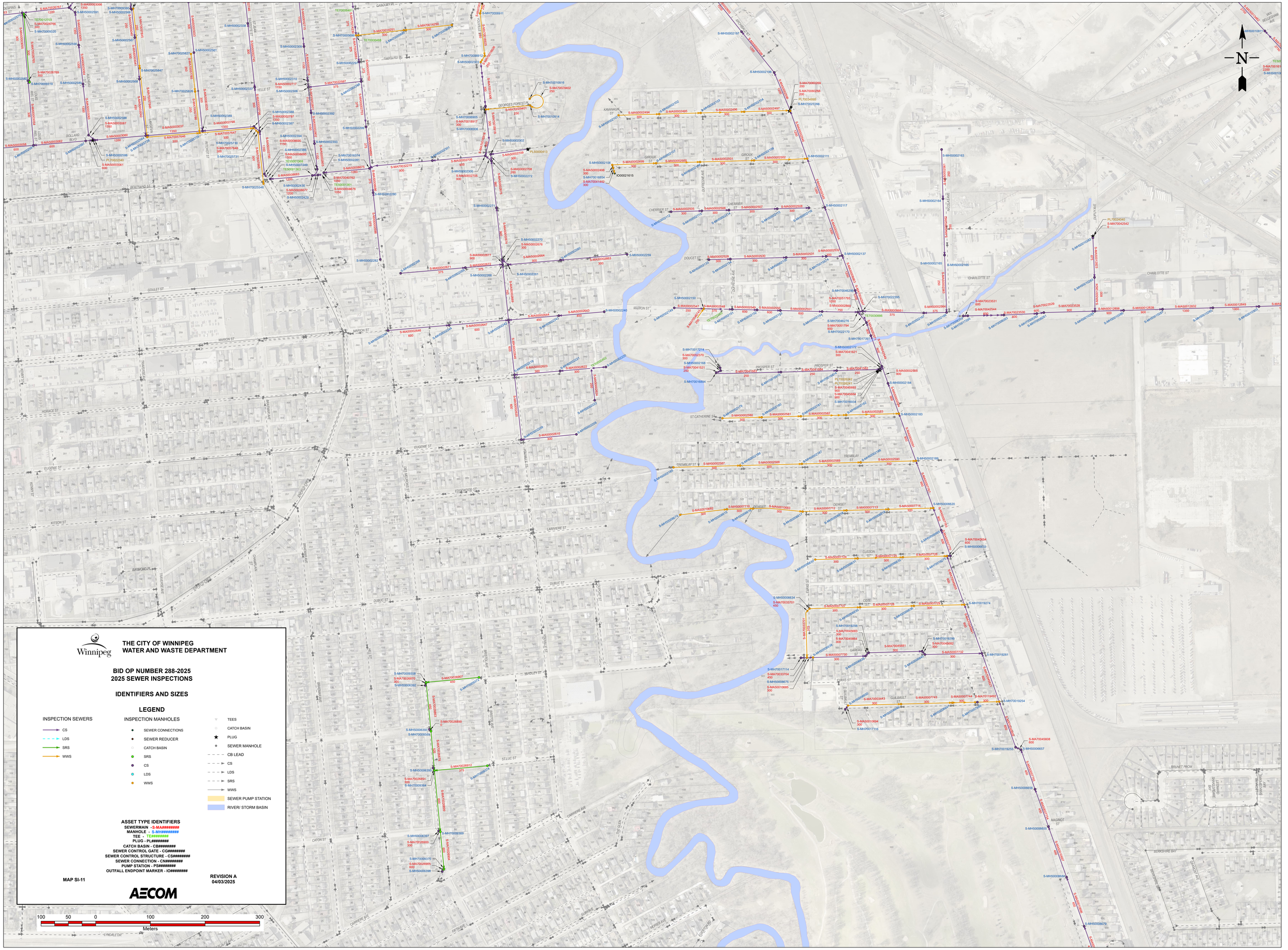
MAP SI-10

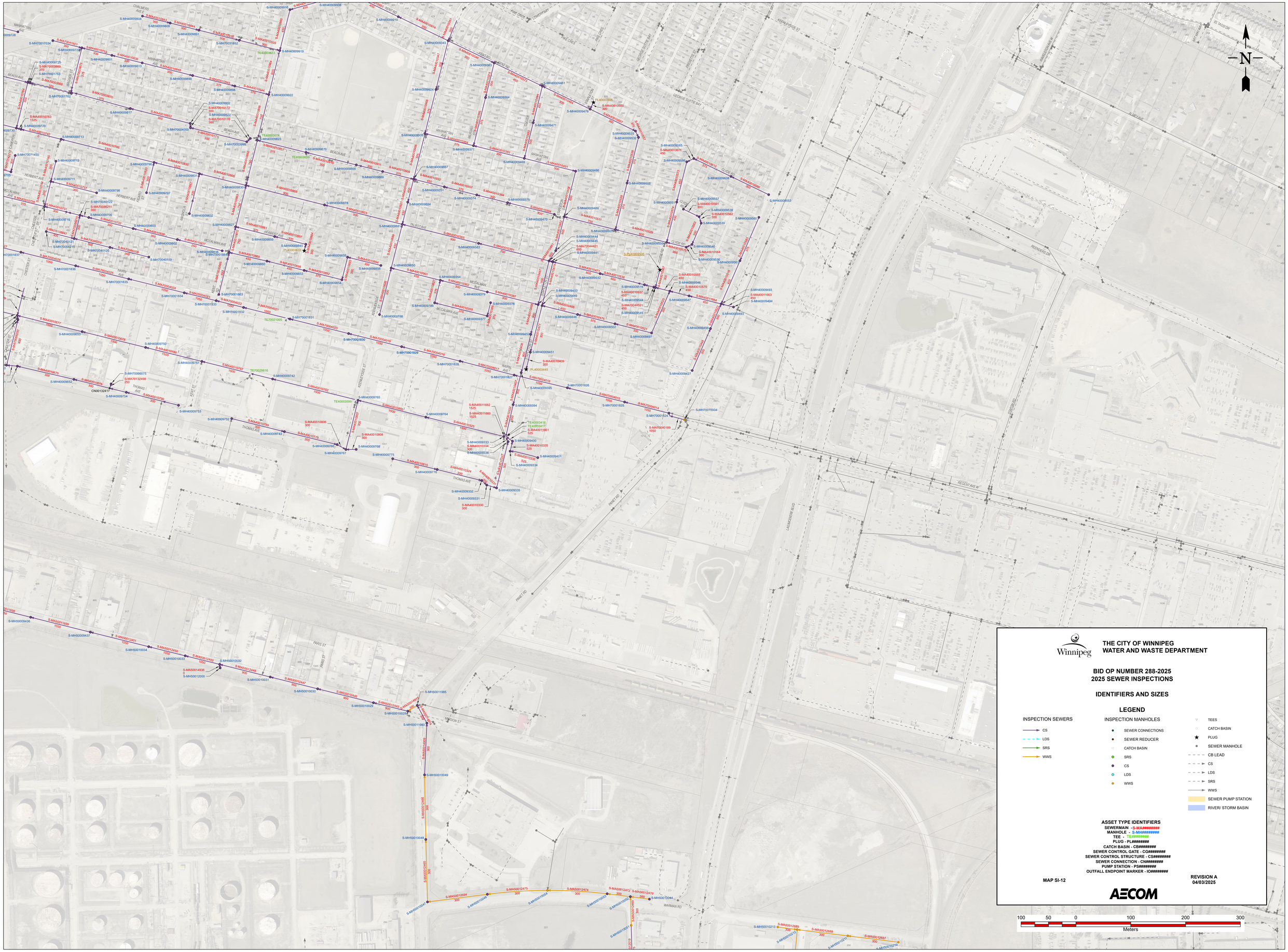
REVISION A
04/03/2025

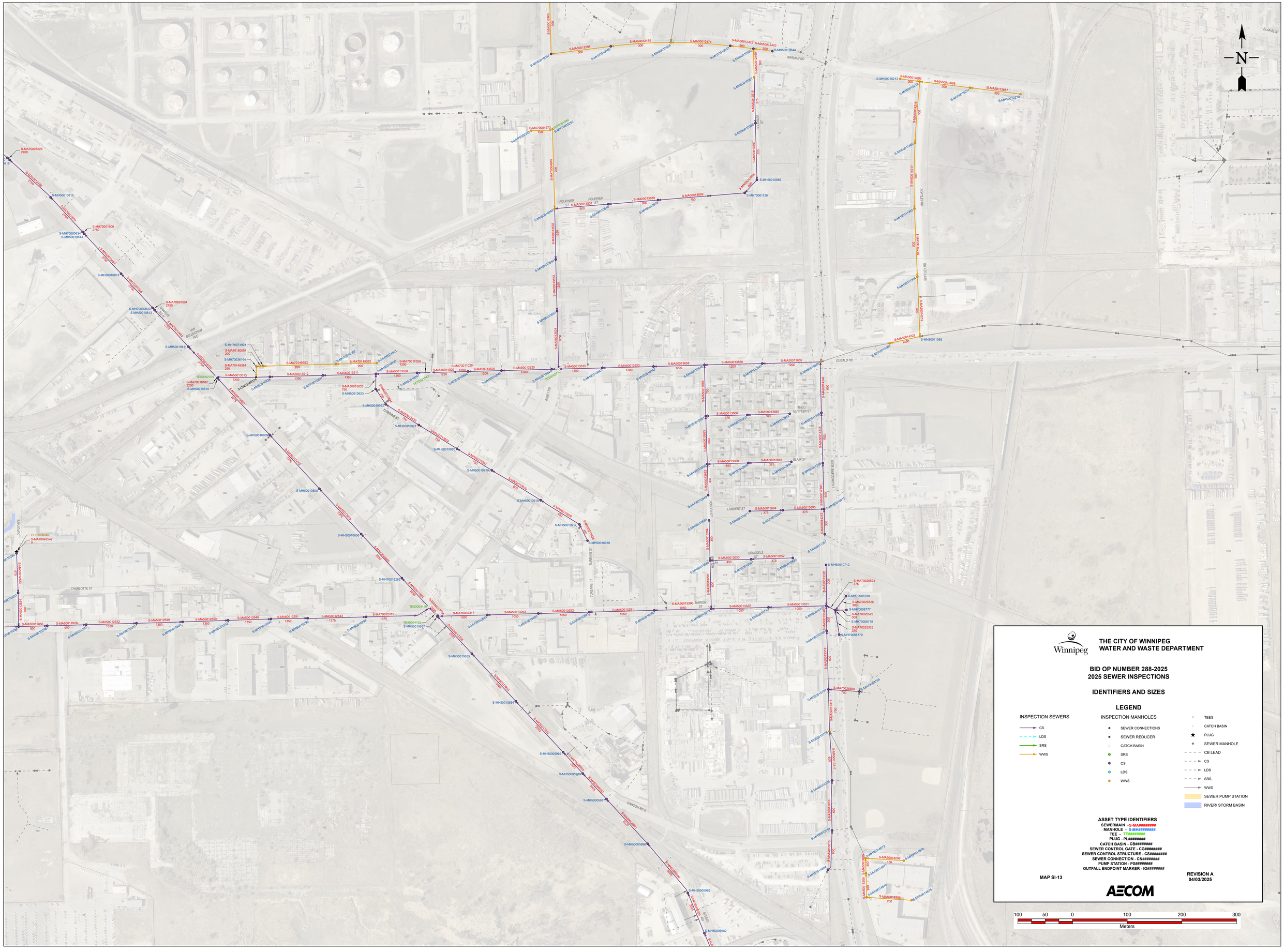
AECOM

100 50 0 100 200 300
Meters

N


N
DESPINS ST
GABOURY BL
GEORGES FOREST PL
KAWANGH ST
GIROUX ST
DEPRESNE AVE
CHERRIER ST
DOUCET ST
MARION ST
PROSPER ST
ST CATHERINE ST
TREMBLAY ST
DENISET ST
CUSSON ST
COTE ST
GAREAU ST
EVANS ST
GUILBAULT ST
DUPUY AVE
CHARLOTTE ST
BERTRAND ST
GOULET ST
HORACE ST
EUGENIE ST
KITSON ST
LARIVIERE ST
DUBUC ST
YORKLEY ST
ST LUC ST
CATON ST
MAGINOT ST
BRUNET PROM
BERKSHIRE BAY
DOLLARD BLVD
LOUIS RIEL ST
ST JAMES ST
THIERRY AVE
HAMILTON ST
ST LAURENT AVE
CHAMPLAIN ST
ARCHIBALD ST
VAN BELLEGHEM BAY
ROLAND AVE
HOWARD ST
DUMOULIN ST
DUVAL ST
DES MEURONS ST
ESSEX PL
ESSEX AVE
KENNEDY ST
TRAVERSE AVE
BAYMOND PL
CARIBERE AVE
FERNAND ST
HOMER AVE
GIBBS BAY
LYNDALE DR
HOWARD ST
MAYFAIR AVE
MAYFAIR BAY
OAKVIEW AVE
OAKVIEW BAY
THE GLEN
THE GLEN BAY
S-MA70026677
S-MA50003066
S-MH70009380
S-MH50002591
S-MH50002566
S-MH70009320
TE70012703
S-MA70026766
S-MH50002549
S-MH50002562
S-MH70009319
S-MH50002545
S-MA70028769
S-MH50002568
S-MH70025826
S-MH70025827
S-MH70025847
S-MH50002561
S-MH70025872
S-MH50002338
S-MH50002309
S-MH50002310
S-MA50002717
S-MH50002306
S-MH50002337
S-MA70022587
S-MH50002389
S-MA50002798
S-MA70057647
S-MH70025730
S-MA70057648
S-MH70025731
S-MH50002388
S-MA50002787
S-MH50002387
S-MH50002394
S-MA50008690
S-MH50002386
S-MA50008695
TE50001368
S-MH50007249
TE50001363
S-MA50008683
S-MH50002430
S-MA50008677
S-MH50002429
S-MH50002392
S-MH50002393
S-MH70016374
S-MA50002281
S-MA70033219
S-MA50008678
S-MA70040782
TE50001361
S-MA50008676
S-MH50002280
S-MH50002230
S-MH70025546
S-MA70057646
S-MA70026728
S-MA50003060
S-MA50003037
S-MA50003058
S-MA50003062
S-MA50003061
S-MH50002586
PL70022340
S-MA50003067
S-MH50002585
S-MH50002584
S-MH50002583
S-MH50002582
S-MH50002581
S-MH50002580
S-MH50002579
S-MH50002578
S-MH50002577
S-MH50002576
S-MH50002575
S-MH50002574
S-MH50002573
S-MH50002572
S-MH50002571
S-MH50002570
S-MH50002569
S-MH50002568
S-MH50002567
S-MH50002566
S-MH50002565
S-MH50002564
S-MH50002563
S-MH50002562
S-MH50002561
S-MH50002560
S-MH50002559
S-MH50002558
S-MH50002557
S-MH50002556
S-MH50002555
S-MH50002554
S-MH50002553
S-MH50002552
S-MH50002551
S-MH50002550
S-MH50002549
S-MH50002548
S-MH50002547
S-MH50002546


N
CHALMERS AVE E
MANHATTAN AVE
BEACH AVE
HERBERT AVE
MCCALMAN AVE
OVERDALE ST
MAIN AVE
THOMAS AVE
KERR ST
KERR PL
KERR CRES
KERR RD
KERR DR
KERR CRES ST
KERR PL ST
MANSFIELD ST
MILLARD ST
OLIVER ST
TALBOT AVE
KENNEDY ST
KERNEDALE
MCCALMAN AVE W
MAIN AVE E
MANHATTAN AVE W
MANHATTAN AVE E
CLIVE RD
RENDERS DR
REGENT AVE W
REGENT AVE E
PINETREE PL
GEORGE SUTTE BAY
KENMORE ST
ELMHURST BAY
ELMHURST CRES
ELMHURST PL
ELMHURST RD
ELMHURST CRES
ELMHURST PL
ELMHURST RD
ELMHURST BAY


N
ELAN BLVD
WARMAN RD
FOURNIER ST
FOURNIER ST
FOURNIER ST
SOFTLEY RD
SOFTLEY RD
DUGALD RD
VAN BELLEGHEM AVE
DAWSON RD
PINET RD
TURENNE ST
TURENNE ST
LAMBERT ST
BLAIR ST
BRUSSELS ST
MARION ST
THEO NUYTTEN ST
LABOUCANE BLVD
DURY AVE
CHARLOTTE ST
DAWSON RD N
SHERBROOKE ST
S-MH50010815
S-MH70000634
S-MH50010814
S-MH70000633
S-MH50010812
S-MH50010811
S-MH50010810
S-MH50010808
S-MH50010809
S-MH50010916
S-MH50010917
S-MH50010921
S-MH50010922
S-MH50010923
S-MH50010655
S-MH50010654
S-MH50005984
S-MH50005985
S-MH50005986
S-MH50005987
S-MH50005982
S-MH50010213
S-MH50010212
S-MH50010211
S-MH50010210
S-MH50010985
S-MH70061126
S-MH70008780
S-MH70008777
S-MH70008778
S-MH70008779
S-MH50011365
S-MH50010712
S-MH70066794
S-MH50010676
S-MH50010677
S-MH50010678
S-MH50010675
S-MH50010674
S-MH50010673
S-MH50010672
PL70024040
S-MA70042542
0
S-MA70007226
2700
S-MA70001506
2750
S-MA70001504
2750
S-MA70001502
2750
S-MA70001501
2750
S-MA70016167
2200
S-MA70016168
2200
S-MA70016169
2200
S-MA70016170
2200
S-MA70016171
2200
S-MA70016172
2200
S-MA70016173
2200
S-MA70016174
2200
S-MA70016175
2200
S-MA70016176
2200
S-MA70016177
2200
S-MA70016178
2200
S-MA70016179
2200
S-MA70016180
2200
S-MA70016181
2200
S-MA70016182
2200
S-MA70016183
2200
S-MA70016184
2200
S-MA70016185
2200
S-MA70016186
2200

Winnipeg

THE CITY OF WINNIPEG
WATER AND WASTE DEPARTMENT

BID OP NUMBER 288-2025
2025 SEWER INSPECTIONS

IDENTIFIERS AND SIZES

LEGEND

INSPECTION SEWERS
- CS
- LDS
- SRS
- WWS

INSPECTION MANHOLES
- SEWER CONNECTIONS
- SEWER REDUCER
- CATCH BASIN
- SRS
- CS
- LDS
- WWS

- TEES
- CATCH BASIN
- PLUG
- SEWER MANHOLE
- CB LEAD
- CS
- LDS
- SRS
- WWS
- SEWER PUMP STATION
- RIVER/ STORM BASIN

ASSET TYPE IDENTIFIERS
SEWERMAIN - S-MA#########
MANHOLE - S-MH#########
TEE - TE#########
PLUG - PL#########
CATCH BASIN - CB#########
SEWER CONTROL GATE - CG#########
SEWER CONTROL STRUCTURE - CS#########
SEWER CONNECTION - CN#########
PUMP STATION - PS#########
OUTFALL ENDPOINT MARKER - IO#########

MAP SI-14

REVISION A
04/03/2025

AECOM

100 50 0 100 200 300
Meters

N

TREMBLAY ST
CUSSON ST
CÔTÉ ST
GAREAU ST
EVANS ST
GUILBAULT ST
MAGINOT ST
DAWSON RD N
STEERS AV
METRO ROUTE 20 UNDERPASS STATION
BRUNET PROM
LEONARD SHRUBSHIRE BAY
EDWARD SHRUBSHIRE BAY
HUMPSHIRE BAY
HUMPSHIRE CRES
HUMPSHIRE CRES
WILTSHIRE BAY
BERKSHIRE BAY
HAMPSHIRE BAY
WICKHAM RD
ELIZABETH RD
HANSFORD RD
ARUNDEL RD
ALDERWOOD RD
ARGONNE BAY
DRAKE BLVD
ALKOND BAY
AGATE BAY
APPLEWOOD BAY
BARBERRY RD
BLACKBERRY BAY
BLUEBERRY BAY
BENTWOOD BAY
BURNING BUSH BAY
ARCHIBALD ST
FRONTENAC BAY
FONTAINE CRES
FLEURY PL
DE BOURMONT BAY
AUTUMNWOOD DR
ECHO BAY
DE BOURMONT AVE
DUGAS ST
CAROLYN BAY
CHESTON RD
GUILLAUME LAVAL AVE
BAUDOUX PL
BERNER BAY
HUMBER RD
SEVERN RD
HALLIDAY BAY
HALLIDAY BAY
BETOURNAY ST
HERBERT MARSHALL LEVOY
LEVOY BAY
JUBINVILLE BAY
LAGIMODIERE BLVD
DUGUAY AVE
S-MH50002185
S-MA50002590
S-MA50007713
S-MA50007714
S-MH50000620
S-MA50007722
S-MA50007723
S-MA50007725
S-MH70019274
S-MA70045654
S-MH50006633
S-MH70019298
S-MA70045683
S-MA70045664
S-MA70045681
S-MH70019299
S-MA70045682
S-MA50007732
S-MH70019261
S-MA70003443
S-MA50007743
S-MA50007744
S-MA70019492
S-MH70019254
S-MA50010694
S-MH70017116
S-MA70045608
S-MH70019258
S-MH50006657
S-MH50006656
S-MH50006655
S-MH50006680
S-MH50006679
S-MH50008678
S-MH70006532
S-MH50007529
S-MH50007528
S-MH50007527
S-MH50007526
S-MH50005988
S-MH50005987
S-MH50005986
S-MH50005985
S-MH50005982
S-MH50005981
S-MH50005980
S-MH50005977
S-MH50005976
S-MH50005975
S-MH50005966
S-MH50004670
S-MA70040704
S-MH70016315
S-MH50004662
S-MH50012050
S-MH50005329
S-MH50005319
S-MH50005318
S-MH50006315
S-MH50005316
S-MH50005317
S-MH50005321
S-MH50005327
S-MH50014672
S-MH50014678
S-MH50014671
S-MH50014676
S-MH50014675
S-MA70051232
S-MA70004878
S-MA70004882
S-MA70004874
S-MA70040702
S-MA50005455
S-MA50005459
S-MA50005458
S-MA50005474
S-MA50005473
S-MA50005472
S-MA50005463
S-MA50005462
S-MA50005439
S-MA50005440
S-MA50005427
S-MA50005447
S-MA50005448
S-MA50005426
S-MA50005424
S-MA50005423
S-MA50005422
S-MA50006242
S-MA50006239
S-MA50006249
S-MA50006250
S-MA50006253
S-MA50018208
S-MA50018209
TE50001065
TE50001075
TE70001945

THE CITY OF WINNIPEG
WATER AND WASTE DEPARTMENT

BID OP NUMBER 288-2025
2025 SEWER INSPECTIONS

IDENTIFIERS AND SIZES

LEGEND

INSPECTION SEWERS
- CS
- LDS
- SRS
- WWS

INSPECTION MANHOLES
- SEWER CONNECTIONS
- SEWER REDUCER
- CATCH BASIN
- SRS
- CS
- LDS
- WWS

- TEES
- CATCH BASIN
- PLUG
- SEWER MANHOLE
- CB LEAD
- CS
- LDS
- SRS
- WWS
- SEWER PUMP STATION
- RIVER/ STORM BASIN

ASSET TYPE IDENTIFIERS
SEWERMAIN - <S-MA#########
MANHOLE - S-MH#########
TEE - TE#########
PLUG - PL#########
CATCH BASIN - CB#########
SEWER CONTROL GATE - CG#########
SEWER CONTROL STRUCTURE - CS#########
SEWER CONNECTION - CN#########
PUMP STATION - PS#########
OUTFALL ENDPOINT MARKER - IO#########

MAP SI-15

REVISION A
04/03/2025

AECOM

100 50 0 100 200 300
Meters

N

Winnipeg

THE CITY OF WINNIPEG
WATER AND WASTE DEPARTMENT

BID OP NUMBER 288-2025
2025 SEWER INSPECTIONS

IDENTIFIERS AND SIZES

LEGEND

INSPECTION SEWERS
- CS
- LDS
- SRS
- WWS

INSPECTION MANHOLES
- SEWER CONNECTIONS
- SEWER REDUCER
- CATCH BASIN
- SRS
- CS
- LDS
- WWS

- TEES
- CATCH BASIN
- PLUG
- SEWER MANHOLE
- CB LEAD
- CS
- LDS
- SRS
- WWS
- SEWER PUMP STATION
- RIVER/ STORM BASIN

ASSET TYPE IDENTIFIERS
SEWERMAIN - <S-MA#########>
MANHOLE - S-MH#########
TEE - TE#########
PLUG - PL#######
CATCH BASIN - CB#######
SEWER CONTROL GATE - CG#######
SEWER CONTROL STRUCTURE - CS#######
SEWER CONNECTION - CN#########
PUMP STATION - PS#########
OUTFALL ENDPOINT MARKER - IO#######

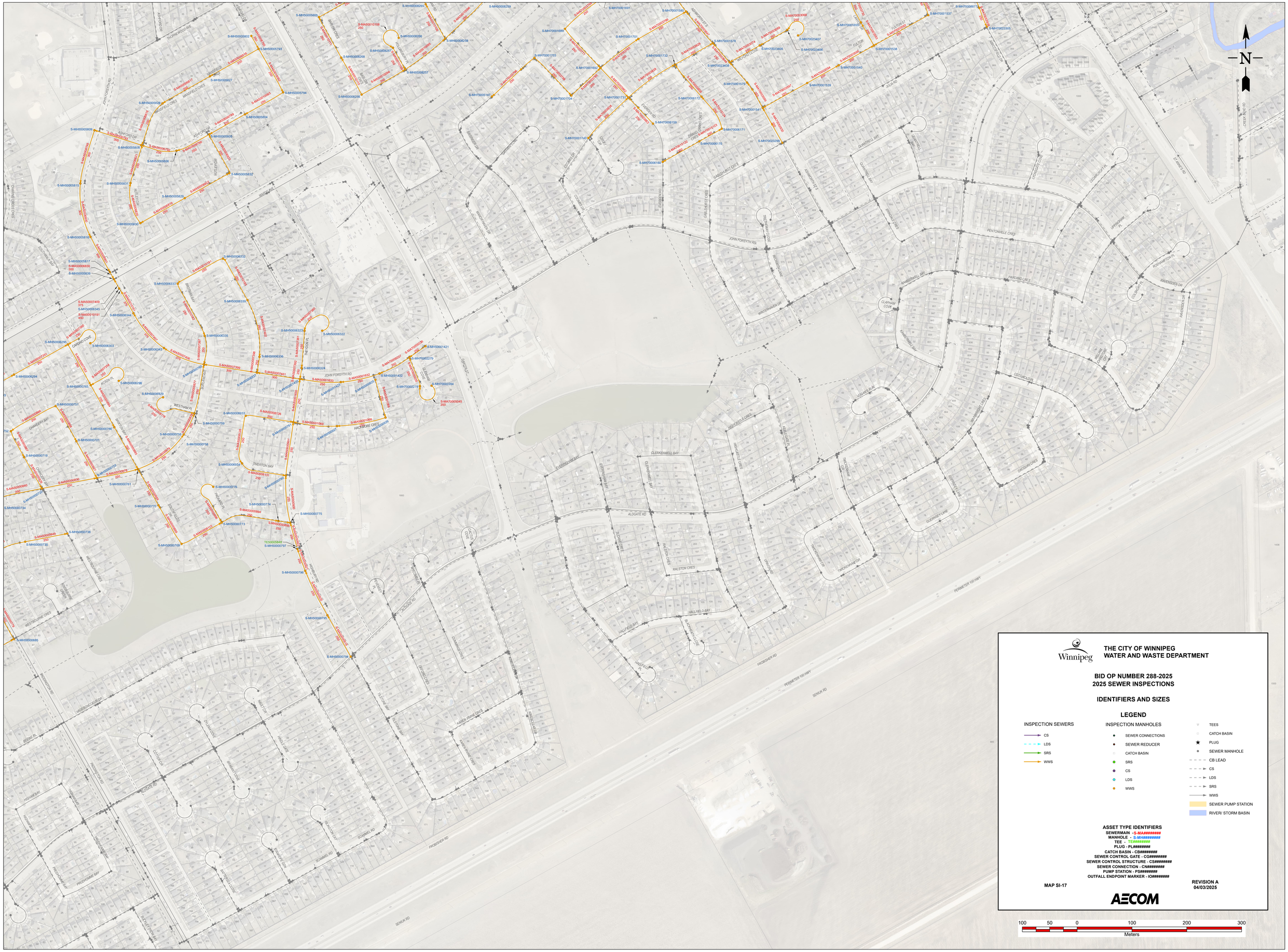
MAP SI-16

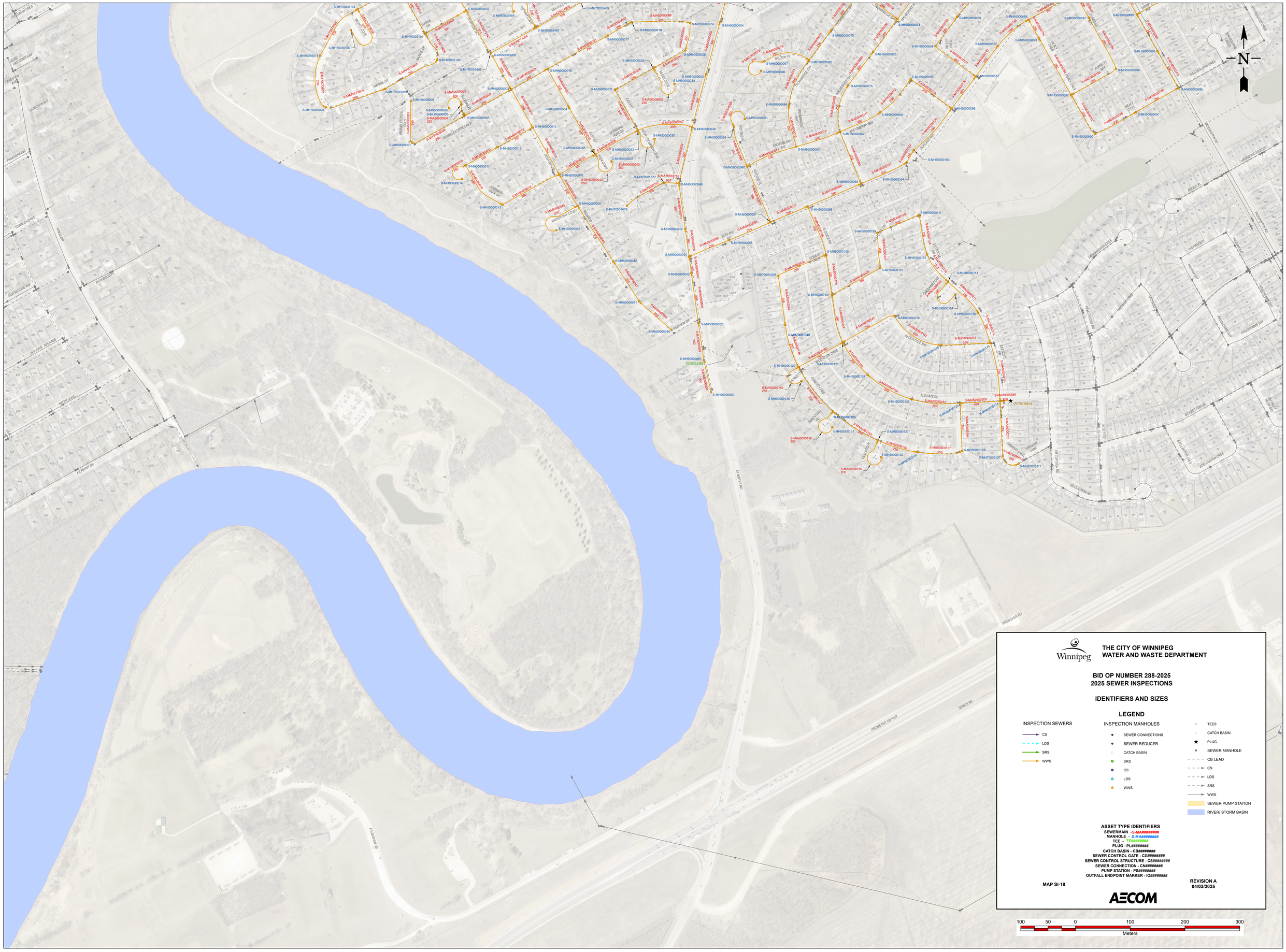
REVISION A
04/03/2025

AECOM

100 50 0 100 200 300
Meters

N


N
THE CITY OF WINNIPEG
WATER AND WASTE DEPARTMENT
BID OP NUMBER 288-2025
2025 SEWER INSPECTIONS
IDENTIFIERS AND SIZES
LEGEND
INSPECTION SEWERS
CS
LDS
SRS
WWS
INSPECTION MANHOLES
SEWER CONNECTIONS
SEWER REDUCER
CATCH BASIN
SRS
CS
LDS
WWS
TEES
CATCH BASIN
PLUG
SEWER MANHOLE
CB LEAD
CS
LDS
SRS
WWS
SEWER PUMP STATION
RIVER/ STORM BASIN
ASSET TYPE IDENTIFIERS
SEWERMAIN - S-MA#########
MANHOLE - S-MH#########
TEE - TE#########
PLUG - PL#########
CATCH BASIN - CB#########
SEWER CONTROL GATE - CG#########
SEWER CONTROL STRUCTURE - CS#########
SEWER CONNECTION - CN#########
PUMP STATION - PS#########
OUTFALL ENDPOINT MARKER - IO#########
MAP SI-17
REVISION A
04/03/2025
AECOM
100 50 0 100 200 300
Meters


N
THE CITY OF WINNIPEG
WATER AND WASTE DEPARTMENT
BID OP NUMBER 288-2025
2025 SEWER INSPECTIONS
IDENTIFIERS AND SIZES
LEGEND
INSPECTION SEWERS
CS
LDS
SRS
WWS
INSPECTION MANHOLES
SEWER CONNECTIONS
SEWER REDUCER
CATCH BASIN
SRS
CS
LDS
WWS
TEES
CATCH BASIN
PLUG
SEWER MANHOLE
CB LEAD
CS
LDS
SRS
WWS
SEWER PUMP STATION
RIVER/ STORM BASIN
ASSET TYPE IDENTIFIERS
SEWERMAIN - S-MA#########
MANHOLE - S-MH#########
TEE - TE#########
PLUG - PL#########
CATCH BASIN - CB#########
SEWER CONTROL GATE - CG#########
SEWER CONTROL STRUCTURE - CS#########
SEWER CONNECTION - CN#########
PUMP STATION - PS#########
OUTFALL ENDPOINT MARKER - IO#########
MAP SI-18
REVISION A
04/03/2025
AECOM
100 50 0 100 200 300
Meters