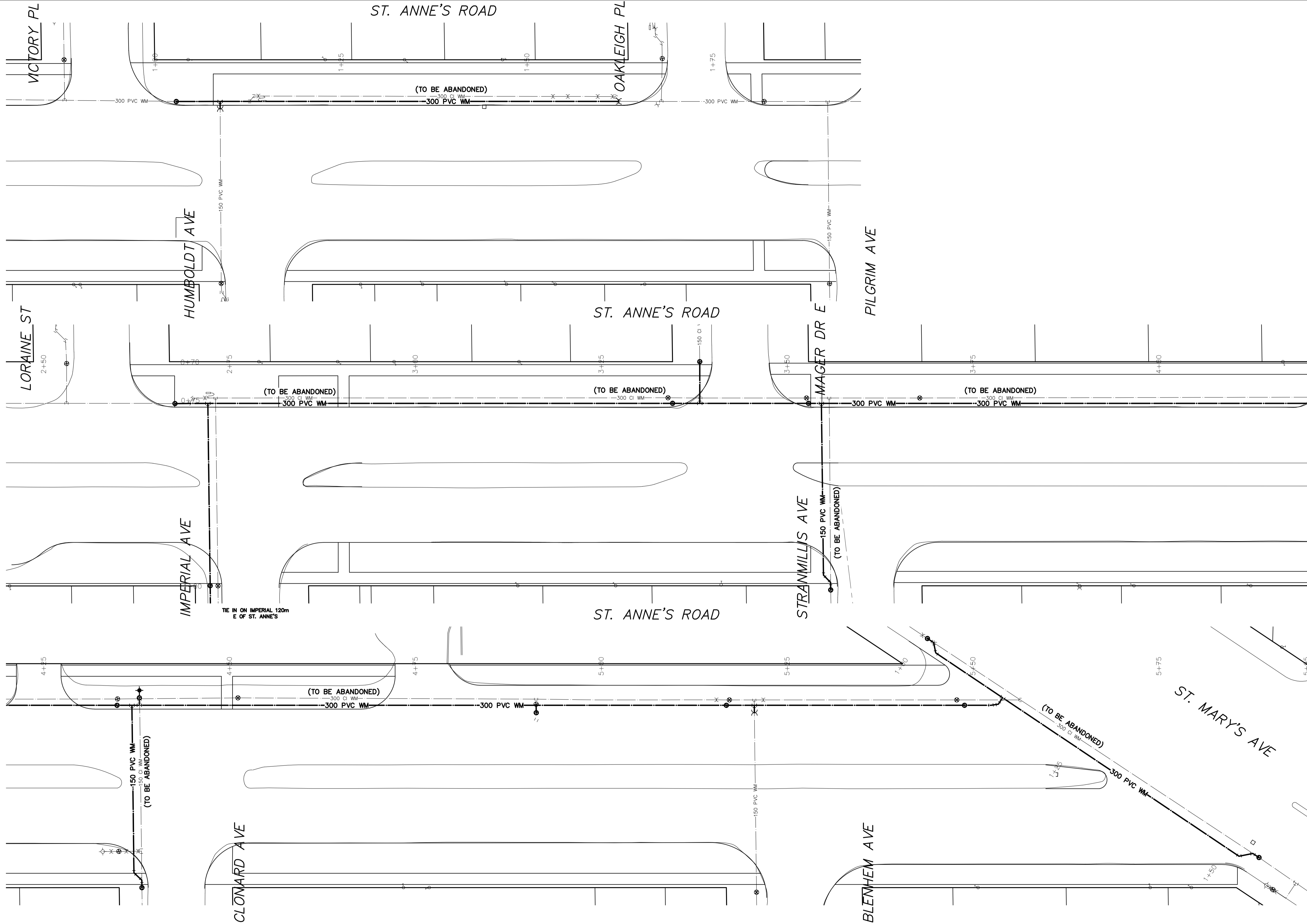
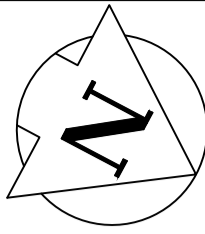


## **APPENDIX 'C'**

# **118-2025 WATERMAIN LIMITS**



**INFORMATION ONLY**  
NOT FOR CONSTRUCTION

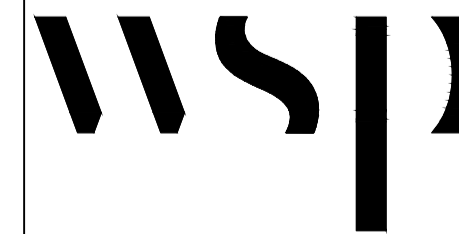
**METRIC**

WHOLE NUMBERS INDICATE MILLIMETRES  
DECIMALIZED NUMBERS INDICATE METRES

**ENGINEERS  
GEOLOGISTS  
MANITOBA**  
Certificate of Authorization  
WSP Canada Inc.  
No. 5750

**UNDERGROUND STRUCTURES**

LOCATION OF UNDERGROUND STRUCTURES AS SHOWN ARE BASED ON THE BEST INFORMATION AVAILABLE BUT NO GUARANTEE IS GIVEN THAT ALL EXISTING UTILITIES ARE SHOWN OR THAT THE GIVEN LOCATIONS ARE EXACT.



WSP Canada Inc.  
1600 Buffalo Place  
Winnipeg, MB R3T 6B8  
t. 204.477.6650  
f. 204.474.2864  
www.wsp.com

SCALE:  
1:250

DATE:  
2025

DWG NO.:  
CA0043377.5914 APPENDIX C

**APPENDIX C**

ST. ANNE'S ROAD

WATER MAIN RENEWAL LIMITS FOR TENDER 118-2025